



**"THE LONGEST SINGLE DAY OFF-ROAD RACE IN THE UNITED STATES"**

## **PIT SUPPORT BOOK**

**AUGUST 11-15, 2021**



# PIT SUPPORT BOOK

2021 MAXXIS TIRES CASEY FOLKS "VEGAS to RENO"



## INSTRUCTION PAGE

- 1     **UNLIMITED**           THIS PIT AREA SUITABLE FOR LARGER VEHICLES  
                                 (MOTOR HOMES, SEMI'S, LARGE TRUCKS, etc.)
- 2     **LIMITED**             THIS PIT AREA NOT SUITABLE FOR LARGE VEHICLES  
                                 (MOTOR HOMES, SEMI'S, LARGE TRUCKS, etc.)  
                                 LIMITED ACCESS, SMALL PARKING AND PIT AREA
- 3     **REMOTE /**  
       **STATIONARY**       THIS PIT IS IN A REMOTE AREA. THE SUPPORT VEHICLE  
                                 AT THE REMOTE PIT CANNOT GET OUT IN TIME TO BEAT THE  
                                 RACE VEHICLE TO ANY OTHER PIT.
- 4     NO PIT VEHICLES WITHIN 20 FEET OF RACE COURSE, DESIGNATED BY ORANGE  
       LATH OR ORANGE CONES.
- 5     PARK BEHIND ORANGE LATH OR ORANGE CONES ONLY. SEE PIT MAP FOR DETAILS.
- 6     NO SPECTATOR PARKING IN PIT PARKING AREA, PARK OFF TO THE SIDE OF THE PIT.
- 7     OBEY RACE OFFICIALS AT EACH PIT LOCATION AND ALONG DESIGNATED PIT SUPPORT  
       VEHICLE ROUTE.
- 8     YIELD TO INCOMING PIT VEHICLES.
- 9     ABSOLUTELY NO PIT SUPPORT VEHICLES ON RACE COURSE.
- 10    RADIO COMMUNICATIONS AND FIRST AID WILL BE AT THE BEGINNING OF EACH PIT NEXT TO  
       THE RACE COURSE AT THE STOP SIGN. SEE PIT MAP FOR LOCATION.
- 11    **DO NOT SPEED IN PIT AREA. BE SAFE!!!**
- 12    **PLEASE PICK UP TRASH** BEFORE YOU LEAVE EACH PIT AREA.
- 13    ALL PITS MUST HAVE FIRE EXTINGUISHER AND GAS MAT IN YOUR PIT.
- 14    REMEMBER ALL ODOMETERS ARE NOT CALIBRATED THE SAME. YOU AND I MAY BE SLIGHTLY  
       OFF. SO KEEP ALERT! LOOK FOR THE PIT SIGNS OFF THE HIGHWAY!
- 15    USE EXTREME CAUTION NEAR POWER LINES - DO NOT SET YOUR RADIO ANTENNA'S  
       UP NEAR POWER LINES !!! ALWAYS LOOK ABOVE YOU BEFORE SETTING UP YOUR ANTENNA!
- 16    IF YOU HAVE ANY QUESTIONS PLEASE ASK A RACE OFFICIAL FOR CLARIFICATION.
- 17    **NO STOPPING, PITTING OR SPECTATING AT NON PIT STOP AREAS, SUCH AS PAVED  
       ROAD CROSSINGS OR ANYWHERE RACE COURSE IS CLOSE TO ROADWAY.**
- 18    **REMEMBER, PLEASE DRIVE SAFE AND BE CAREFUL! OBEY ALL HIGHWAY SPEED LIMITS**
- 19    VIOLATORS OF ANY OF THE ABOVE INSTRUCTIONS MAY CAUSE PENALTIES FOR THEIR  
       RACE VEHICLE.

# PIT SUPPORT BOOK

2021 MAXXIS TIRES CASEY FOLKS "VEGAS to RENO"



**BEST IN THE  
DESERT  
RACING ASSOCIATION**

## NOTES AND EMERGENCY INFO

**BITD Racer Relay - 152.960 - FOR ALL RACE SUPPORT COMMUNICATION**

### Emergency Phone Numbers

#### **Hospitals:**

UMC Medical Ctr - Las Vegas	(702) 383-2000
Mt. Grant - Hawthorne	(775) 945-2461
South Lyon Med - Yerington	(775) 463-2301
Renown - Reno	(775) 982-4100

#### **NV Hwy Patrol:**

Beatty	(775) 553-9358
Battle Mountain	(775) 635-2253
Tonopah	(775) 482-6330
Hawthorne	(775) 945-1420
Carson City	(775) 684-7385

#### **Air Vac:**

Air Vac can only respond if a Fire/EMS provider is on the scene

Motorsport Safety Solutions (David Nehrbass - Coordinator)	(702) 278-0895
---	----------------

**Racer Realy - 152.960**



# BEST IN THE DESERT RACING ASSOCIATION

## PIT MILEAGE AND LOCATIONS 2021 - MAXXIS TIRES CASEY FOLKS "VEGAS to RENO"

PRESENTED BY 

PIT #	PIT NAME	RACECOURSE		Pit Crew	CHASE	GPS - Coordinates	
		MILEAGE			MILEAGE	Latitude	Longitude
		PIT to PIT	TOTAL				
0	Start - Bonnie Clair	0	0.0	All	0	37.2245	-117.1299
1	START to PIT 1 - COTTONTAIL	40.3	40.3	A-B	23.0	37.4961	-117.1852
2	PIT 1 to PIT 2 - GOLDFIELD	30.0	70.3	A-B	16.5	37.7253	-117.2615
3	PIT 2 to PIT 3 - TONOPAH	32.5	102.8	A-B	23.2	38.0249	-117.2572
4	PIT 3 to PIT 4 - MILLERS	28.0	130.8	A	18.8 (Pit 3-4)	38.12825	-117.4566
5	PIT 4 to PIT 5 - BIG SMOKEY	43.0	173.8	B	46.6 (Pit 3-5)	37.91028	-117.713
6	PIT 5 to PIT 6 - REDLICH	45.6	219.4	A	40.5 (Pit 4-6)	38.1974	-117.9839
7	PIT 6 to PIT 7 - BLAIR JCT	26.9	246.3	B	12.6 (Pit 5-7)	38.0356	-117.6978
8	PIT 7 to PIT 8 - MINA	53.1	299.4	B	42.7 (Pit 6-8)	38.4209	-118.0867
9	PIT 8 to PIT 9 - GABBS	52.8	352.2	A	57.9 (Pit 6-9)	38.8691	-117.923
10	PIT 10 - RAWHIDE (Remote)	25.8	378.0	C	Remote	38.9692	-118.3457
11	PIT 10 to PIT 11 - TOP GUN	35.9	413.9	B	91.6 (Pit 8-11)	39.2592	-118.7632
12	PIT 11 to PIT 12 - WEEKS	29.2	443.1	A	115.0 (Pit 9-12)	39.2824	-119.2307
13	PIT 12 to FINISH - DAYTON	45.9	489.0	A	31.0	39.2256	-119.5748

### Notes:

- 1) PIT CREWS - FOLLOW THESE NOTES - THIS IS OUR RECOMMENDATION
- 2) YOU WILL HAVE TO MAKE A PLAN AS TO WHICH PITS YOU WANT TO COVER AFTER PIT 8
- 3) ALL MILEAGE APPROXIMATE AND SUBJECT TO CHANGE BY THE BLM OR OTHER

# BEST IN THE DESERT RACING ASSOCIATION

## 2021 VEGAS to RENO - PIT SUPPORT MAP



MILEAGE VARIES BETWEEN GPS UNITS.  
TAKE NOTICE OF THE SIGNS AND OTHE ITEMS  
AND ADJUST YOUR MILEAGE.

# PIT SUPPORT BOOK

2021 MAXXIS TIRES CASEY FOLKS "VEGAS to RENO"

PRESENTED BY 

**BEST IN THE  
DESERT  
RACING ASSOCIATION**

## LEAVING LAS VEGAS TO THE START LINE

DIRECTION	NOTE	MILES	
		Inter	TOTAL
HOTEL	EXIT BOULDER STATION - <b>TURN RIGHT</b> OUT OF THE HOTEL ON TO BOULDER HIGHWAY HEADING NORTH	0.0	0.0
I-515/US93	RT TURN ONTO I-515 US-93 - CONTINUE NORTH	0.1	0.1
US-95 N	<b>CONTINUE STRAIGHT AS I-515 BECOMES US 93</b>	5.7	5.8
US-95 N	GREEN SIGN	17.2	23.0
	INDIAN SPRINGS 27 JCT SR-160 53 TONOPAH 193		
US-95 N	INDIAN SPRINGS - DRIVE SLOW THRU TOWN - 35 MPH	25.7	48.7
US-95 N	GREEN SIGN JUNCTION US-95 & SR-160 (TO PAHRUMP) CONTINUE STRAIGHT ON US-95 N	27.5	76.2
	AMARGOSA VLY 17 BEATTY 46 TONOPAH 138		
US-95 N	GREEN SIGN Amargosa Valley Gas Stations - Diesel available CONTINUE STRAIGHT ON US-95 N	16.3	92.5
	^ BEATTY < DEATH VLY JCT		
US-95 N	GREEN SIGN	26.5	119.0
	AIRPORT		
US-95 N	CATTLE GUARD - ENTERING BEATTY - REDUCED SPEED 25MPH	2.0	121.0
US-95 N	STOP SIGN - RT TURN - CONTINUE ON US-94 N	1.0	122.0
US-95 N	REBEL GAS ON RIGHT - HAS DIESEL EDDIE WORLD ON LEFT - HAS DIESEL & A GREAT CANDY SELECTION!	0.1	122.1
US-95 N	STAGECOACH HOTEL ON THE LEFT	0.1	122.2
US-95 N	GREEN SIGN	0.8	123.0
	SCOTTY'S JCT 36 TONOPAH 93		
US-95 N	BAILEY'S HOT SPRING RV PARK ON THE RIGHT	5.0	128.0

\*\*\*\* CONTINUE ON NEXT PAGE \*\*\*\*



# PIT SUPPORT BOOK

2021 MAXXIS TIRES CASEY FOLKS "VEGAS to RENO"

**BEST IN THE  
DESERT  
RACING ASSOCIATION**

PRESENTED BY 

## LEAVING LAS VEGAS TO THE START LINE

\*\*\*\* CONTINUED FROM PREVIOUS PAGE \*\*\*\*

DIRECTION	NOTE	MILES	
		Inter	TOTAL
US-95 N	SHADY LADY RANCH SIGN ON RIGHT - YELLOW HOUSE	26.0	154.0
US-95 N	MARKET ON THE LEFT SIDE OF THE ROAD - CLOSED No Services	2.0	156.0
US-95 N	GREEN SIGN	1.0	157.0
US-95 N	SLOW DOWN - PREPARE TO TURN LEFT		
US-95 N	<b>TURN LEFT</b> ON TO SR-267 GREEN SIGN	1.0	158.0
SR-267 SW	CROSS CATTLE GUARD		
SR-267 SW	GREEN SIGN		
SR-267 SW	OLD MINE & TRAILERS ON LEFT		
SR-267 SW	SLOW DOWN - PREPARE TO TURN RIGHT		
SR-267 SW	<b>TURN RIGHT</b> TO START - BONNIE CLAIRE	6.5	164.5

**START - BONNIE CLAIRE**

**Race Mile 0.0 - N37 13.561 W117 07.652**

**AREA IS NOT RECOMMENDED FOR MOTORHOMES / BIG TRUCKS w/TRAILERS**

NOTE: Minimal turn around

Recommend you have 1 ton or less truck with trailer only

**YOU ARE ABOUT TO START THE GREAT  
MAXXIS TIRES CASEY FOLKS "VEGAS to RENO" presented by FOX  
"THE LONGEST SINGLE DAY OFF-ROAD RACE IN THE UNITED STATES"**

**RACERS - START YOUR ENGINES !!!**





# PIT SUPPORT BOOK

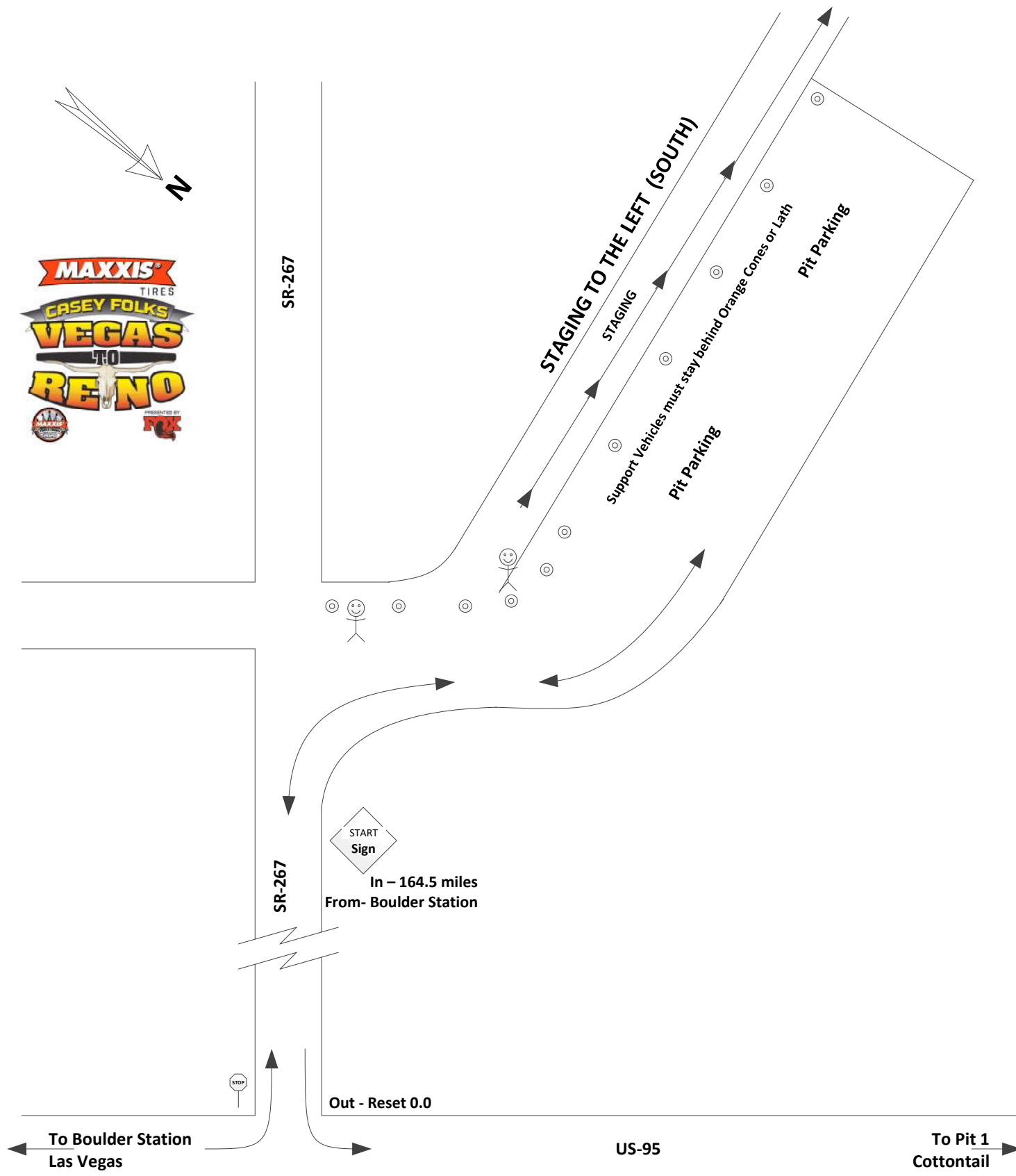
2021 MAXXIS TIRE CASEY FOLKS“ VEGAS TO RENO”

PRESENTED BY



**BEST IN THE  
DESERT  
RACING ASSOCIATION**

START - BONNIE CLAIRE RACE MILE 0.00 - Unlimited





# PIT SUPPORT BOOK

2021 MAXXIS TIRES CASEY FOLKS "VEGAS to RENO"

PRESENTED BY **FOX**

**BEST IN THE  
DESERT  
RACING ASSOCIATION**

## LEAVING START TO PIT # 1 - COTTONTAIL

DIRECTION	NOTE	MILES	
		Inter	TOTAL
START	RESET ODO TO "0" WHEN LEAVING THE PIT RETURN TO US-95 - 6.5 MILES	0.0 6.5	0.0 6.5
SR-267 SW	<b>TURN LEFT</b> ON TO US-95 N AT THE STOP SIGN TOWARD TONOPAH		6.5
US-95 N	GREEN SIGN	0.1	6.6
	GOLDFIELD 31 TONOPAH 56 FALLON 232		
US-95 N	GREEN SIGN	11.8	18.4
	Esmeralda County Line		
US-95 N	GREEN SIGN	3.6	22.0
	< SR-266 LIDA JUNCTION 1/2 MILE		
US-95 N	SLOW DOWN - PREPARE TO TURN LEFT	0.1	22.1
US-95 N	<b>TURN LEFT</b> ON TO SR-266 LIDA JUNCTION AT COTTONTAIL RANCH	0.4	22.5

SPECIAL NOTE: AFTER YOU CROSS CATTLE GUARD MAKE A SHARP LEFT TURN IN TO COTTONTAIL RANCH. GO BY BIG BLUE FOR SALE SIGN, PARALLEL HIGHWAY ON OLD FRONTAGE ROAD, FOLLOW ARROWS TO THE PIT.

### PIT # 1 - COTTONTAIL

Race Mile 40.8 - N37 29.737 W117 11.034



# PIT SUPPORT BOOK

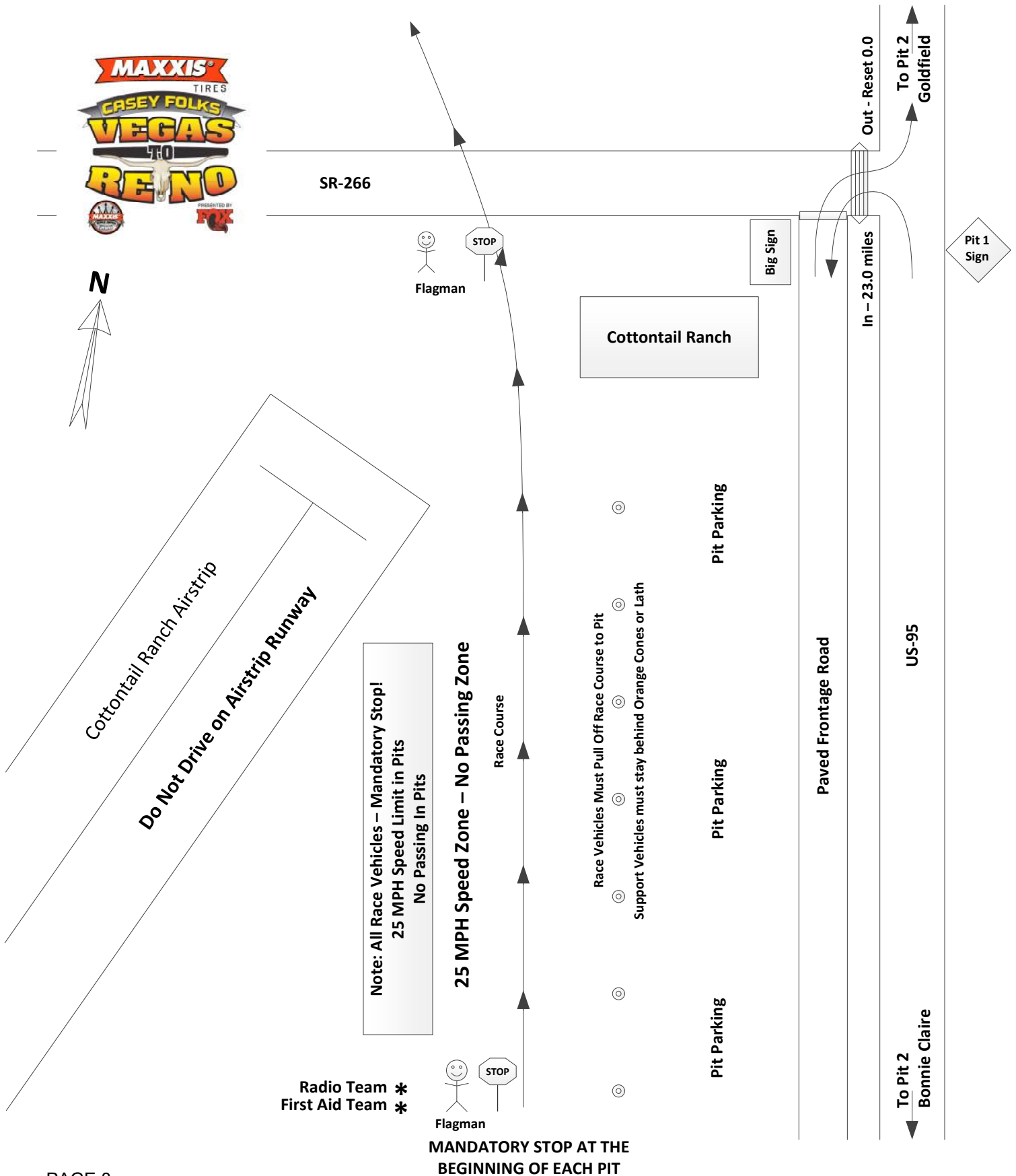
## 2021 MAXXIS TIRE CASEY FOLKS "VEGAS TO RENO"

### PIT 1 COTTONTAIL Race Mile 40.3 Unlimited

PRESENTED BY



# BEST IN THE DESERT RACING ASSOCIATION



# PIT SUPPORT BOOK

2021 MAXXIS TIRES CASEY FOLKS "VEGAS to RENO"

PRESENTED BY 

**BEST IN THE  
DESERT  
RACING ASSOCIATION**

## LEAVING PIT # 1 TO PIT # 2 - GOLDFIELD

DIRECTION	NOTE	MILES	
		Inter	TOTAL
PIT 1	RETURN TO US-95		
US-95 N	RESET ODO TO "0" AT STOP SIGN - <b>TURN LEFT</b> ON TO US-95 N TOWARDS TONOPAH	0.0	0.0
US-95 N	GREEN SIGN	0.2	0.2
	Goldfield 15 Tonopah 40 Reno 275		
US-95 N	GREEN SIGN	12.5	12.7
	Goldfield Summit Elev 6097		
US-95 N	GREEN SIGN WATCH SPEED LIMIT - SLOW DOWN IN GOLDFIELD	1.4	14.1
	Goldfield Elev 5690		
US-95 N	SLOW DOWN - PREPARE TO TURN LEFT	1.4	15.5
US-95 N	GREEN SIGN	0.1	15.6
	Goldfield Cemetary		
	<b>TURN LEFT</b> ON TO GOLDFIELD CEMETARY ROAD	0.1	15.7
Goldfield Cemetary Road	CROSS CATTLE GUARD		
	<b>TURN RIGHT</b> OFF PAVED ROAD on to CITY DUMP BIG DIRT ROAD	0.2	15.9
	<b>TURN RIGHT</b> IN TO PIT	0.5	16.4

### PIT # 2 - GOLDFIELD

Race Mile 70.3 - N37 43.401 W117 15.169



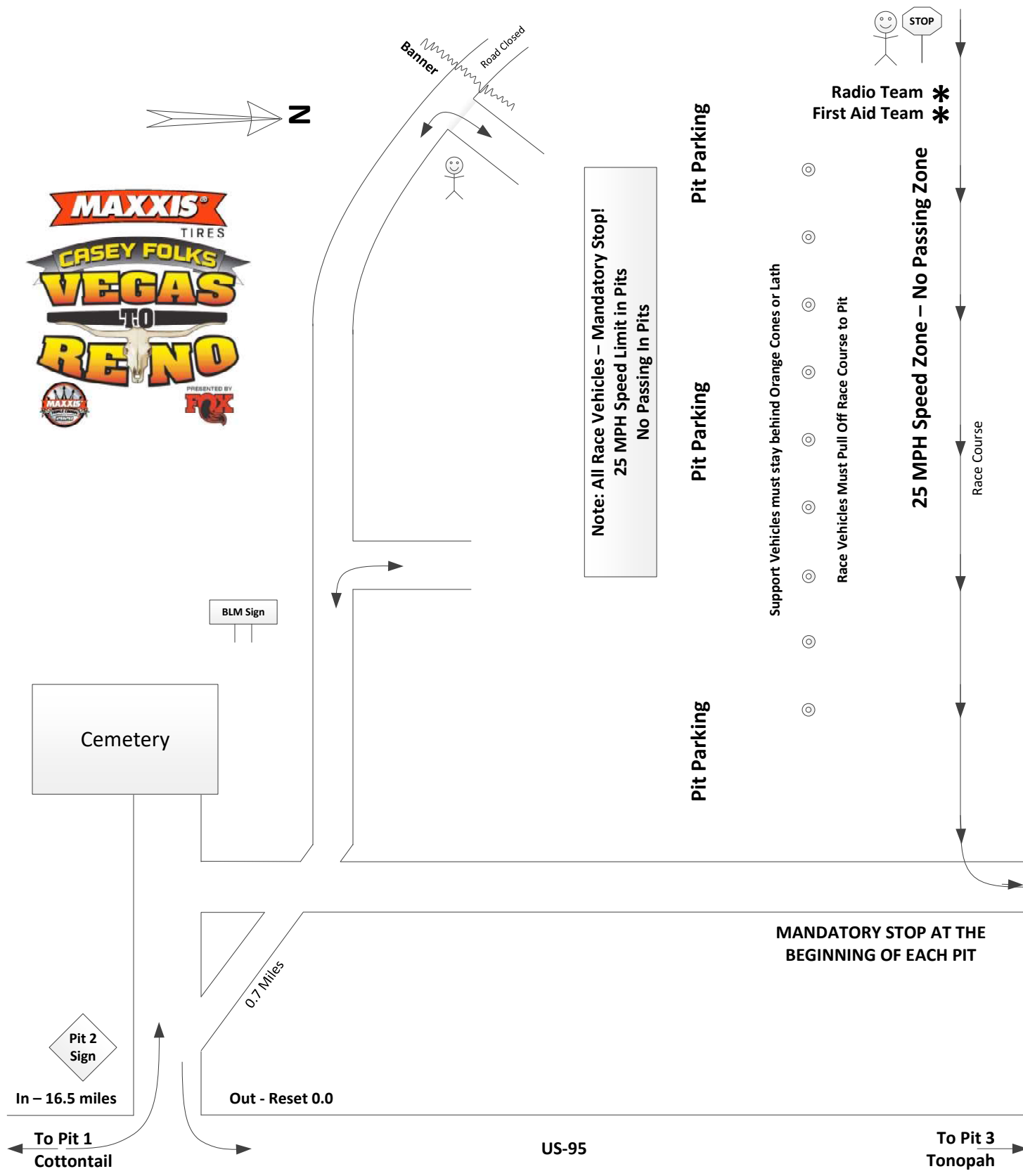
# PIT SUPPORT BOOK

## 2021 MAXXIS TIRE CASEY FOLKS "VEGAS TO RENO"

PRESENTED BY **FOX**

# BEST IN THE DESERT RACING ASSOCIATION

### PIT 2 GOLDFIELD Race Mile 70.3 Unlimited



# PIT SUPPORT BOOK

2021 MAXXIS TIRES CASEY FOLKS "VEGAS to RENO"

PRESENTED BY 

**BEST IN THE  
DESERT  
RACING ASSOCIATION**

## LEAVING PIT # 2 TO PIT # 3 - TONOPAH

DIRECTION	NOTE	MILES	
		Inter	TOTAL
PIT 2	RETURN TO US-95		
US-95 N	RESET ODO TO "0" AT STOP SIGN - <b>TURN LEFT</b> ON TO US-95 N TOWARDS TONOPAH	0.0	0.0
US-95 N	GREEN SIGN	0.5	0.5
	<div>Tonopah 26 Hawthorne 130 Reno 266</div>		
US-95 N	GREEN SIGN	3.0	3.5
	<div>Alkali 7 Silver Peak 25</div>		
US-95 N	GREEN SIGN	9.9	13.4
	<div>&lt; Alkali &lt; Silver Peak</div>		
US-95 N	SLOW DOWN - PREPARE TO TURN LEFT	8.6	22.0
US-95 N	BLUE SIGN ON RIGHT		
DIRT RD	<b>TURN LEFT ONTO DIRT ROAD</b>	0.3	22.3
DIRT RD	CROSS CATTLE GUARD	0.3	22.6
DIRT RD	FOLLOW ARROWS TO PIT - .9 MILE ON DIRT ROAD		
	<b>PIT # 3 - TONOPAH</b>	1.0	23.6
	<b>Race Mile 102.8 - N38 01.463 W117 15.503</b>		



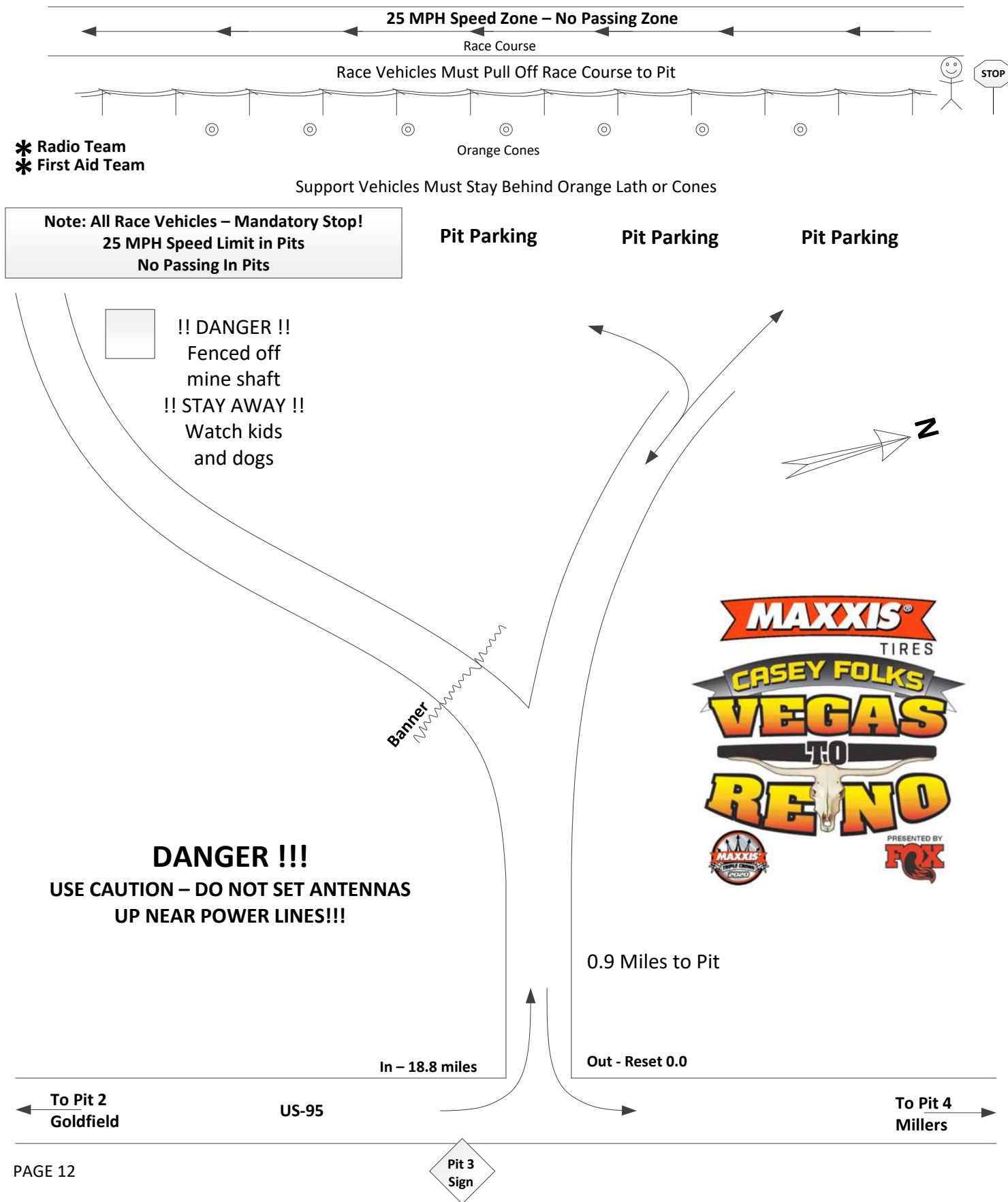
# PIT SUPPORT BOOK

## 2021 MAXXIS TIRE CASEY FOLKS" VEGAS to RENO"

PRESENTED BY **FOX**

**BEST IN THE  
DESERT  
RACING ASSOCIATION**

### PIT 3 TONOPAH Race Mile 32.5 Unlimited



# PIT SUPPORT BOOK

2021 MAXXIS TIRES CASEY FOLKS "VEGAS to RENO"

PRESENTED BY 

**BEST IN THE  
DESERT  
RACING ASSOCIATION**

## LEAVING PIT # 3 TO PIT # 4 - MILLERS

DIRECTION	NOTE	MILES	
		Inter	TOTAL
PIT 3	RETURN TO US-95		
US-95 N	RESET ODO TO "0" AT STOP SIGN <b>TURN LEFT</b> ON TO US-95 N	0.0	0.0
US-95 N	BEANS & BREWS COFFEE HOUSE IS ON THE RIGHT Stop to get your Caffeine Fix, trust us you'll need it!	2.6	2.6
US-95 N	CONTINUE STRAIGHT THROUGH TONOPAH - 25 MPH SPEED ZONE - GO SLOW!!!		
US-95 N	TONOPAH STATION HOTEL & CASINO ON LEFT	0.2	2.8
	GREEN SIGN	<div style="border: 1px solid black; padding: 2px; display: inline-block;">^ 95 - 6 / BISHOP/RENO 6 ELY &gt;</div>	0.3 3.1
US-95 N	GREEN SIGN RADAR ROAD	<div style="border: 1px solid black; padding: 2px; display: inline-block;">NYE COUNTY COURT HOUSE SHERIFF OFFICE</div>	2.2 5.3
US-95 N	GREEN SIGN	<div style="border: 1px solid black; padding: 2px; display: inline-block;">Gabbs Pole Line Rd</div>	3.1 8.4
US-95 N	MILLERS REST STOP ON RIGHT SLOW DOWN - PREPARE TO TURN LEFT OFF OF US-95	8.5	16.9
US-95 N	<b>TURN LEFT</b> OFF OF US-95 LOOK FOR PIT SIGN	0.2	17.1
DIRT ROAD	FOLLOW DIRT ROAD 0.7 MILES TO PIT 4 FOLLOW ARROWS TO PIT	0.7	17.8

### PIT # 4 - MILLERS


Race Mile 130.8- N38 08.889 W117 27.686





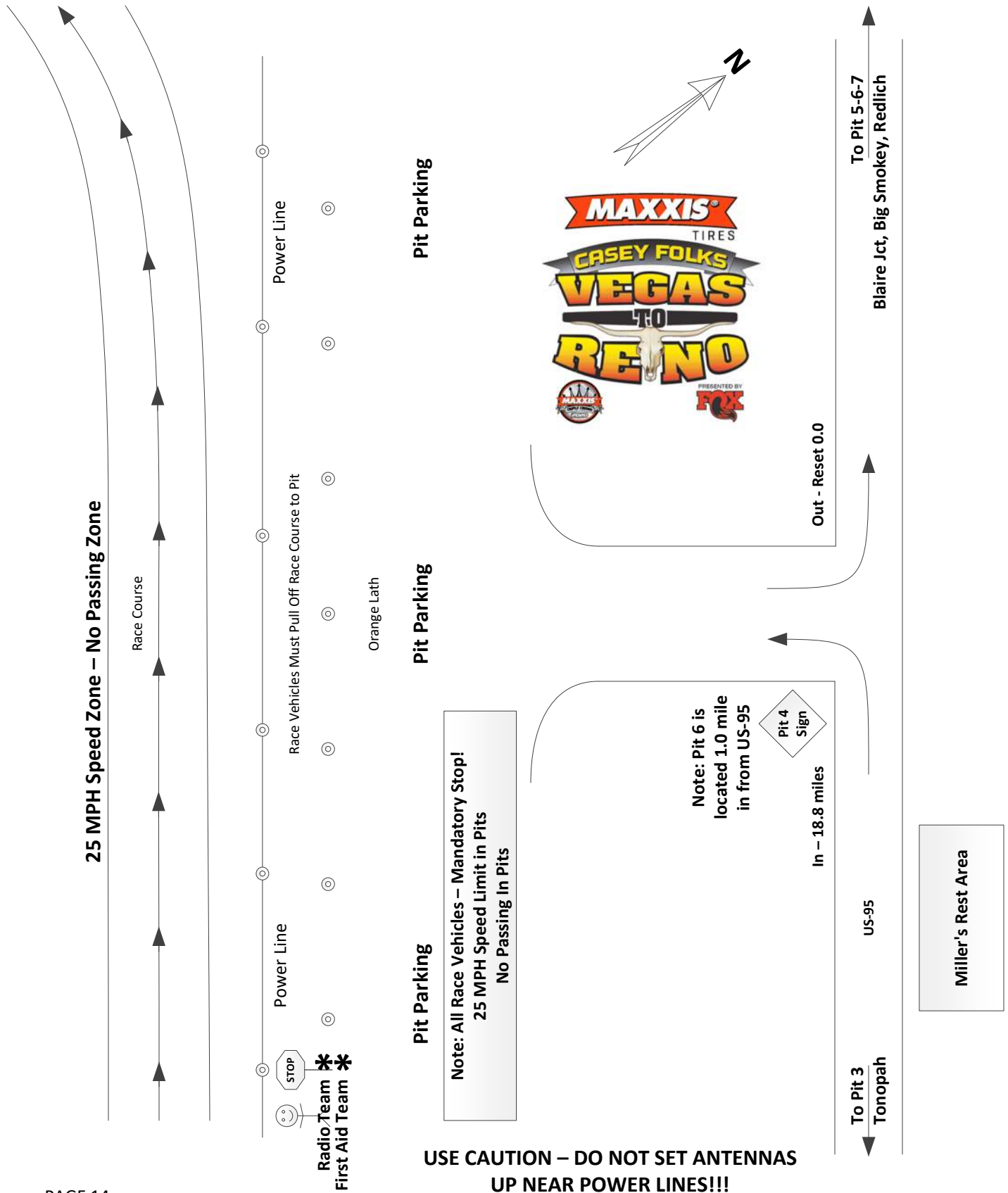
# PIT SUPPORT BOOK

## 2021 MAXXIS TIRE CASEY FOLKS “VEGAS TO RENO”

PRESENTED BY 

# BEST IN THE DESERT RACING ASSOCIATION

### PIT 4 Millers Race Mile 130.8 Limited



# PIT SUPPORT BOOK

2021 MAXXIS TIRES CASEY FOLKS "VEGAS to RENO"

PRESENTED BY 

**BEST IN THE  
DESERT  
RACING ASSOCIATION**

## LEAVING PIT # 4 TO Pit # 7 - BLAIR JUNCTION

DIRECTION	NOTE	MILES	
		Inter	TOTAL
PIT 4	RETURN TO US-95 - (0.7 MILE)		
US-95 N	RESET ODO TO "0" AT THE PAVEMENT <b>TURN LEFT</b> ON TO US-95 NORTH	0	0.0
US-95 N	CATTLE GUARD	6.8	6.8
US-95 N	BLACK ROCK HILL (MOUND) ON LEFT SIDE OF ROAD	4.6	11.4
US-95 N	RACECOURSE PARALLELS US-95 NORTH CONTINUE STRAIGHT ON US-95 N - <b>DO NOT STOP TO WATCH!</b>	1.7	13.1
US-95 N	SLOW DOWN - PREPARE TO TURN RIGHT	2.6	15.7
	<b>TURN RIGHT</b> TO PIT 7 - BIG GRAVEL PIT WATCH FOR PIT SIGN ON HIGHWAY	0.3	16.0

**\*\*CONTINUE STRAIGHT FOR PITS 5 AND 6**

**PIT # 7 - BLAIR JUNCTION - GRAVEL PIT**


**Race Mile 246.3 - N38 02.169 W117 41.741**



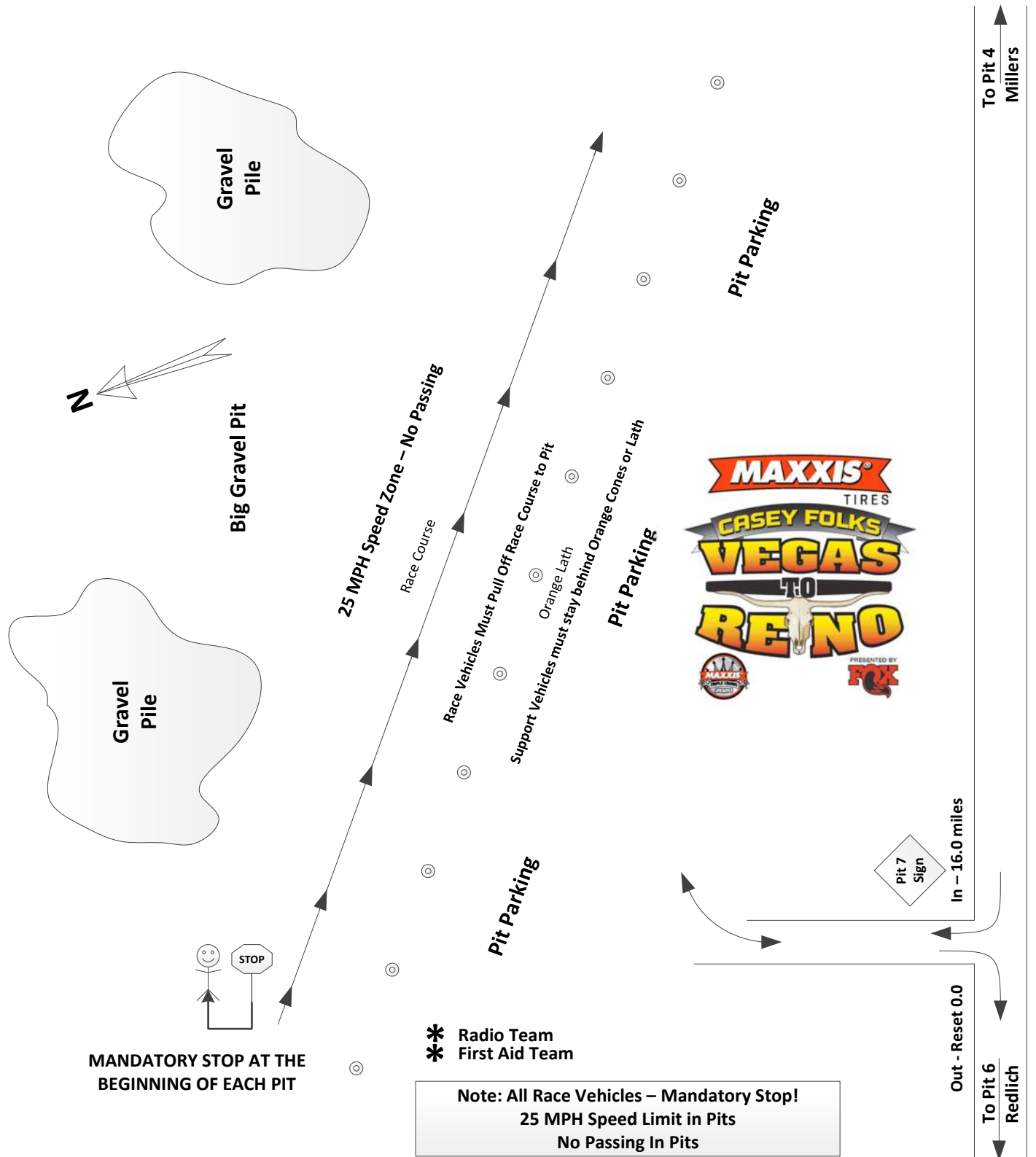
# PIT SUPPORT BOOK

2021 MAXXIS TIRES CASEY FOLKS “VEGAS TO RENO”

PIT 7 Blair Junction Race Mile 246.3 Unlimited


PRESENTED BY 

**BEST IN THE  
DESERT  
RACING ASSOCIATION**



# PIT SUPPORT BOOK

2021 MAXXIS TIRES CASEY FOLKS "VEGAS to RENO"

PRESENTED BY 

**BEST IN THE  
DESERT  
RACING ASSOCIATION**

## LEAVING PIT # 4 TO Pit # 5 BIG SMOKEY

DIRECTION	NOTE	MILES	
		Inter	TOTAL
PIT 4	RETURN TO US-95 - (0.7 MILE)		
US-95 N	RESET ODO TO "0" AT THE PAVEMENT <b>TURN LEFT</b> ON TO US-95 NORTH	0	0.0
US-95 N	CATTLE GUARD	6.8	6.8
US-95 N	BLACK ROCK HILL (MOUND) ON LEFT SIDE OF ROAD	4.6	11.4
US-95 N	RACECOURSE PARALLELS US-95 NORTH CONTINUE STRAIGHT ON US-95 N - <b>DO NOT STOP TO WATCH!</b>	1.7	13.1
US-95 N	CONTINUE STRAIGHT PIT 7 ON YOUR RIGHT, DO NOT ENTER.	2.9	16.0
US-95 N	PREPARE TO TURN LEFT ONTO NV 265 - SILVERPEAK	4.3	20.3
<b>NV-265</b>	<b>TURN LEFT ONTO NV 265 - TO SILVERPEAK</b> <b>***CONTINUE STRAIGHT FOR PITS 5 AND 6</b>	<b>0.2</b>	<b>20.5</b>
NV-265	PREPARE TO TURN LEFT TO PIT 5 - BIG SMOKEY	8.0	28.5
NV-265	<b>TURN RIGHT TO PIT</b> WATCH FOR PIT SIGN ON HIGHWAY	0.2	28.7

### PIT # 5 - BIG SMOKEY

Race Mile 173.8 - 37° 54.617'N - 117° 42.778'W



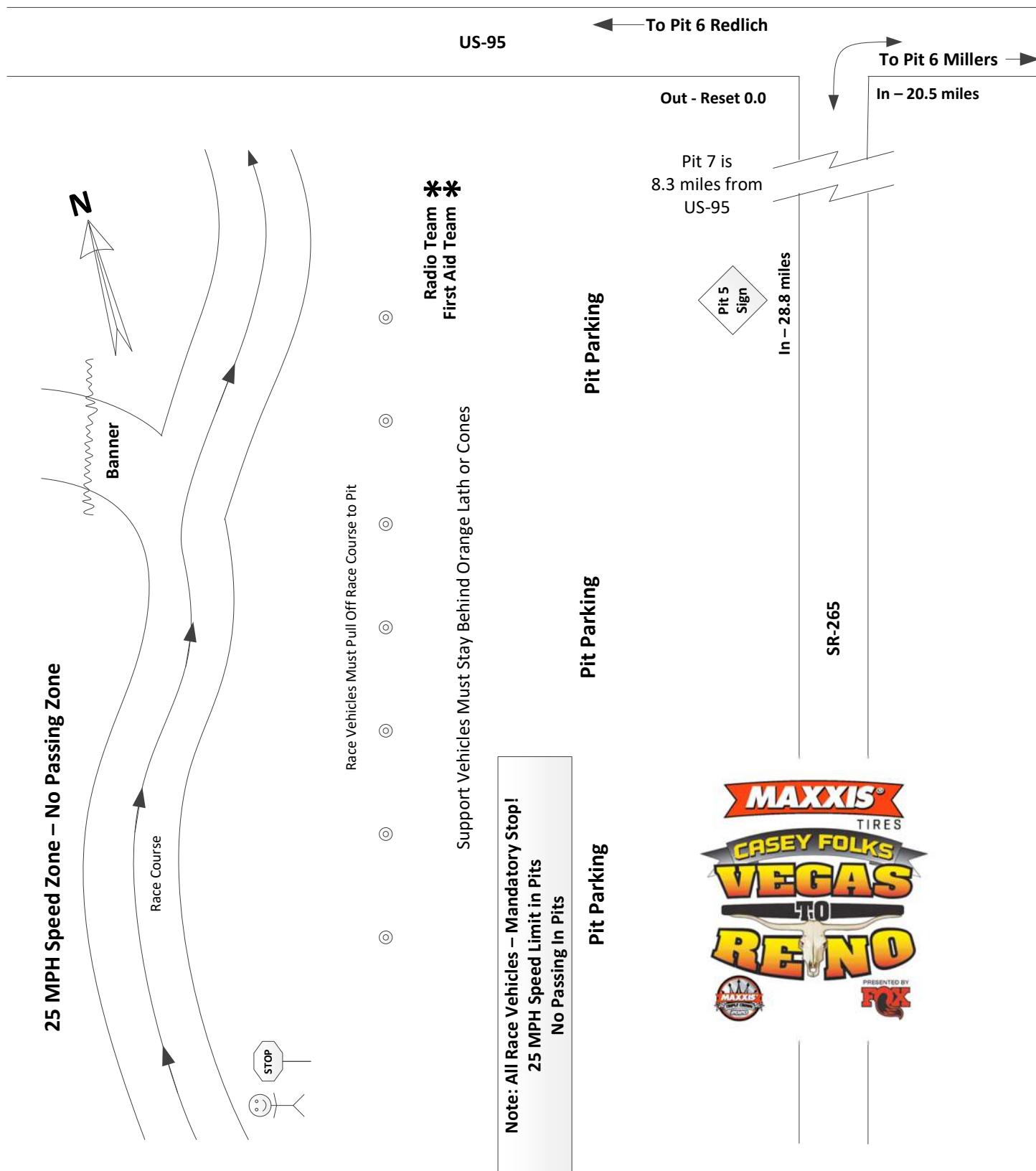
# PIT SUPPORT BOOK

## 2021 MAXXIS TIRE CASEY FOLKS "VEGAS TO RENO"

### PIT 5 Big Smokey Race Mile 173.8 Unlimited


PRESENTED BY 

**BEST IN THE  
DESERT  
RACING ASSOCIATION**



# PIT SUPPORT BOOK

2021 MAXXIS TIRES CASEY FOLKS "VEGAS to RENO"

PRESENTED BY 

**BEST IN THE  
DESERT  
RACING ASSOCIATION**

## LEAVING PIT # 4 TO Pit # 6 REDLICH

DIRECTION	NOTE	MILES	
		Inter	TOTAL
PIT 4	RETURN TO US-95 - (0.7 MILE)		
US-95 N	RESET ODO TO "0" AT THE PAVEMENT <b>TURN LEFT</b> ON TO US-95 NORTH	0	0.0
US-95 N	CATTLE GUARD	6.8	6.8
US-95 N	BLACK ROCK HILL (MOUND) ON LEFT SIDE OF ROAD	4.6	11.4
US-95 N	RACECOURSE PARALLELS US-95 NORTH CONTINUE STRAIGHT ON US-95 N - <b>DO NOT STOP TO WATCH!</b>	1.7	13.1
US-95 N	CONTINUE STRAIGHT PIT 7 ON YOUR RIGHT, DO NOT ENTER.	2.9	16.0
US-95 N	CONTINUE STRAIGHT AT GREEN SIGN <b>** TURN LEFT TO PIT 5</b>	< SILVER PEAK 4.3	20.3
US-95 N	GREEN SIGN	Jct US-6 6 Bishop 81 Reno 201 0.5	20.8
US-95 N	GREEN SIGN	COALDALE JCT 1/2 MILE 5.4	26.2
US-95 N	GREEN SIGN	^ HAWTHORNE < BISHOP 0.5	26.7
US-95 N	GREEN SIGN	MINA 29 HAWTHORNE 65 Fallon 135 0.3	27.0
US-95 N	GREEN SIGN	REDLICH SUMMIT ELEV 5053 11.9	38.9
US-95 N	SLOW DOWN - PREPARE TO TURN RIGHT	0.2	39.1
US-95 N	<b>TURN RIGHT</b> - GO THROUGH GATE TO PIT 6 WATCH FOR PIT SIGN ON HIGHWAY	0.3	39.4
	<b>PIT # 6 - REDLICH</b>	0.2	39.6

Race Mile 219.4 - N38 11.898 W117 59.072



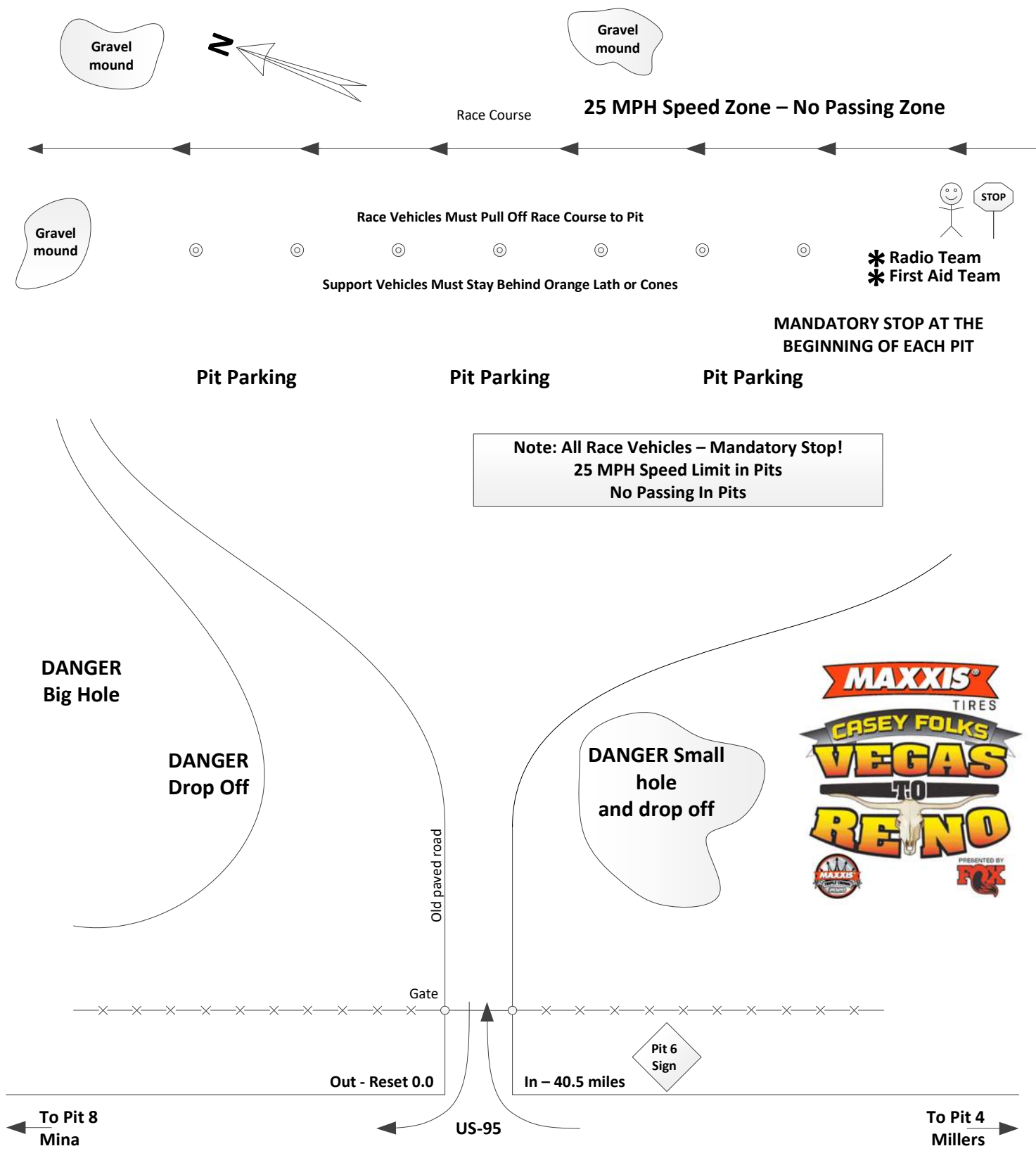
# PIT SUPPORT BOOK

## 2021 MAXXIS TIRE CASEY FOLKS "VEGAS TO RENO"

PRESENTED BY **FOX**

**BEST IN THE  
DESERT  
RACING ASSOCIATION**

### PIT 6 REDLICH Race Mile 219.4 Unlimite...





# PIT SUPPORT BOOK

2021 MAXXIS TIRES CASEY FOLKS "VEGAS to RENO"

PRESENTED BY 

**BEST IN THE  
DESERT  
RACING ASSOCIATION**

## LEAVING PIT # 6 TO PIT # 8 - MINA

DIRECTION	NOTE		MILES	
			Inter	TOTAL
US-95 N	RETURN TO US-95 RESET ODO TO "0" AT THE PAVEMENT <b>TURN RIGHT</b> ON TO US-95 NORTH TOWARDS MINA		0.0	0.0
US-95 N	GREEN SIGN	MINERAL COUNTY	1.0	1.0
US-95 N	GREEN SIGN	CANDALERIA	1.2	1.2
US-95 N	GREEN SIGN	MINA/HAWTHORNE < BISHOP	7.0	8.2
US-95 N	GREEN SIGN WATCH SPEED LIMIT IN MINA - GO SLOW	MINA ELEV 4540	7.9	16.1
US-95 N	BLUE SIGN ON LEFT	< POST OFFICE	0.8	16.9
US-95 N	SLOW DOWN - PREPARE TO TURN RIGHT		0.3	17.2
US-95 N	CROSS CATTLE GUARD		0.2	17.4
US-95 N	<b>TURN RIGHT</b> ON TO PAVED ROAD CROSS CATTLE GUARD AFTER CATTLE GUARD ROAD TURNS TO A DIRT ROAD DRIVE 2.0 MILES ON BIG DIRT ROAD TO PIT 8 - MINA		0.1	17.5
			2.0	19.5

**TURN LEFT** INTO THE PIT

**PIT # 8 - MINA**

**Race Mile 299.4 - N38 11.898 W117 59.072**

### SPECIAL NOTE:

THIS IS WHERE PITTING GETS A LITTLE TRICKY - YOU WILL HAVE TO SIT DOWN AND PLAN YOUR LOGISTICS VERY CAREFULLY. THE ROADS DO NOT RUN PARALLEL TO THE COURSE IN THIS PART OF THE STATE. YOU HAVE MANY CHOICES TO MAKE AS TO IF YOU WILL PIT AT PIT 9 TO THE FINISH, OR 8 TO 11 OR 8 TO 12. PIT 10 REQUIRES ONE DEDICATED PIT TRUCK, THEN TO THE FINISH. JUST PLAN YOUR RACE MILEAGE AND YOUR PIT MILEAGE AND TRY TO MAKE THE BEST DECISIONS YOU CAN. AGAIN, FELLOW RACERS AND PIT CREWS MIGHT BE ABLE TO HELP YOU OUT AT THE MOST REMOTE PITS. IT MAY HELP YOU TO LOOK AT THE VISUAL MAP IN THE FRONT OF THIS PIT BOOK TO HELP YOU VISUALIZE YOUR CHOICES. GOOD LUCK!

# PIT SUPPORT BOOK

## 2021 MAXXIS TIRE CASEY FOLKS "VEGAS TO RENO"

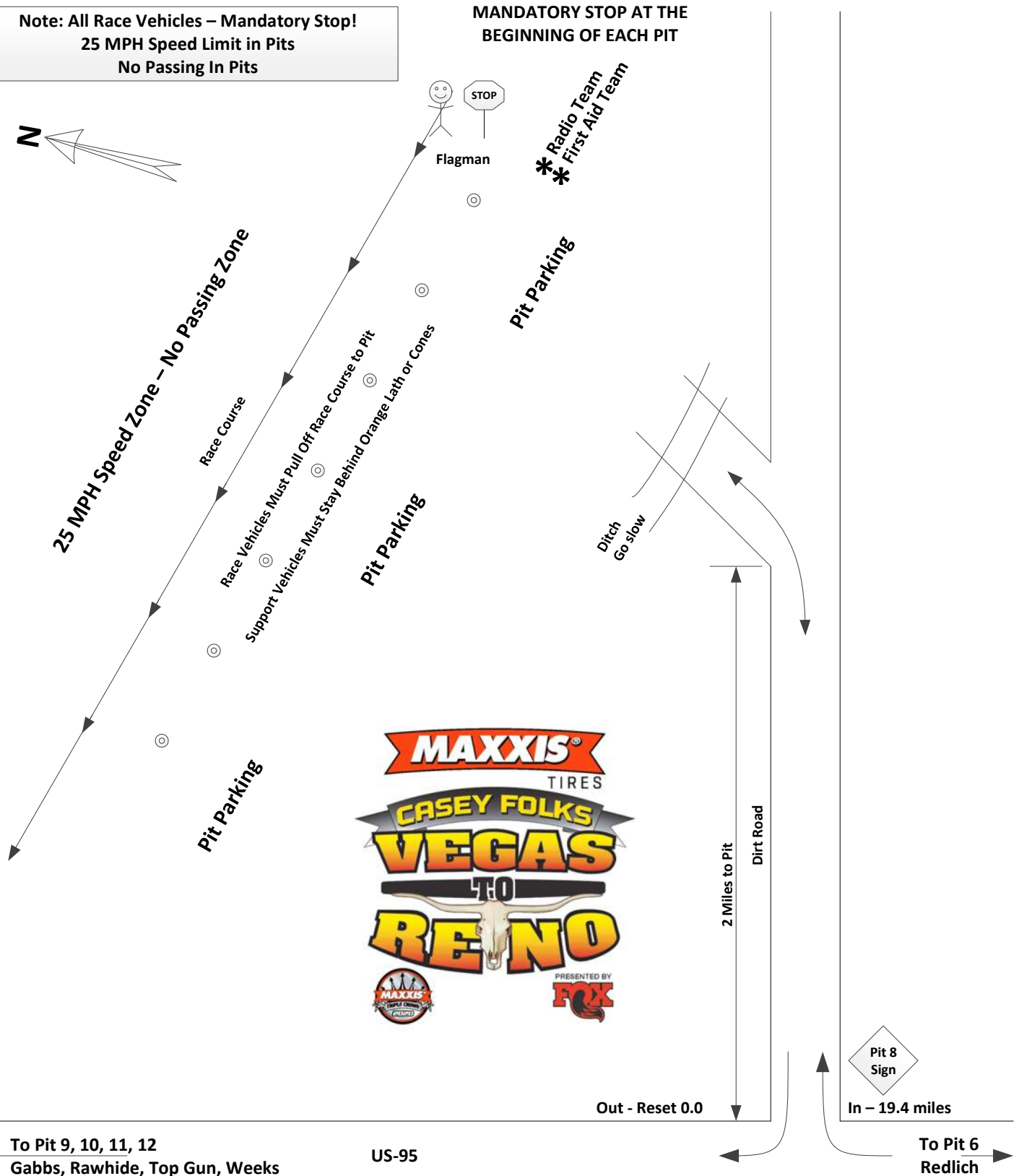
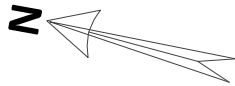
PRESENTED BY 

**BEST IN THE  
DESERT  
RACING ASSOCIATION**

PIT 8 MINA MM Race Mile 299.4 Unlir

Note: All Race Vehicles – Mandatory Stop!  
25 MPH Speed Limit in Pits  
No Passing In Pits

MANDATORY STOP AT THE  
BEGINNING OF EACH PIT



# PIT SUPPORT BOOK

2021 MAXXIS TIRES CASEY FOLKS "VEGAS to RENO"

PRESENTED BY 

**BEST IN THE  
DESERT  
RACING ASSOCIATION**


## LEAVING PIT # 8 TO Pit # 9 - GABBS

DIRECTION	NOTE		MILES	
			Inter	TOTAL
PIT 8 US-95 N	RETURN TO US-95 - 2.0 MILES BACK ON DIR+F595T ROAD RESET ODO TO "0" AT THE STOP SIGN <b>TURN RIGHT</b> ON TO US-95 NORTH TOWARDS HAWTHORNE		0	0.0
US-95 N	GREEN SIGN ON RIGHT	LUNING 10 HAWTHORNE 34 RENO 166	0.0	0.0
US-95 N	GREEN SIGN WATCH SPEED LIMIT IN LUNING - GO SLOW !!	Luning Elev 4480	7.7	7.7
US-95 N	GREEN SIGN SLOW DOWN - PREPARE TO TURN RIGHT	^ HAWTH / FALLON GABBS >	1.0	8.7
SR-361 N	<b>TURN RIGHT</b> ON TO SR-361 NORTH		0.1	8.8
SR-361 N	GREEN SIGN	GABBS 30 US-50 / 61	0.0	8.8
SR-361 N	CATTLE GUARD		0.5	9.3
SR-361 N	GREEN SIGN	CALVADA SUMMIT ELEV 6296	8.8	18.1
SR-361 N	<b>DANGER - RACE COURSE CROSSING - OBEY FLAGMAN DO NOT STOP OR PARK WITHIN 1000 FEET OF CROSSING</b>	<b>1ST TIME</b>	1.1	19.2
SR-361 N	GREEN SIGN	PETRIFIED SUMMIT ELEV 6130	1.1	20.3
SR-361 N	GREEN SIGN	RAWHIDE < 32	7.7	28.0
SR-361 N	GREEN SIGN	MINERAL COUNTY LINE	1.8	29.8
SR-361 N	GABBS POLE LINE ROAD ON RIGHT SIDE - CONTINUE STRAIGHT		1.6	31.4
SR-361 N	<b>DANGER - RACE COURSE CROSSING - OBEY FLAGMAN DO NOT STOP OR PARK WITHIN 1000 FEET OF CROSSING</b>	<b>2ND TIME</b>	5.1	36.5
SR-361 N	ABANDONED MINI-MART ON LEFT		0.1	36.6
SR-361 N	GREEN SIGN	GABBS ELEV 4640	1.0	37.6
SR-361 N	SLOW DOWN - PREPARE TO TURN LEFT RESIDENTIAL AREA!		0.9	38.5

\*\*\* CONTINUE ON NEXT PAGE \*\*\*

# PIT SUPPORT BOOK

2021 MAXXIS TIRES CASEY FOLKS "VEGAS to RENO"

PRESENTED BY 

**BEST IN THE  
DESERT  
RACING ASSOCIATION**

## LEAVING PIT # 8 TO Pit # 9 - GABBS (Continued)

DIRECTION	NOTE	MILES	
		Inter	TOTAL
SR-361	<b>TURN LEFT</b> ON BRUCITE STREET DRIVE SLOW THROUGH GABBS - GO SLOW	0.3	38.8
BRUCITE STREET	PIT 9 IN PARKING LOT OF R & D's MARKET ON RIGHT MARKET, GAS STATION, MOTEL & BAR ALL OPEN	0.2	39.0

### PIT # 9 - GABBS

Race Mile 352.2 - N38 52.183 W117 55.374

YOU CAN'T MAKE IT TO RAWHIDE (PIT 10) FROM PIT 8 or 9  
IF YOU WANT TO GO TO RAWHIDE (PIT 10) YOU NEED TO HAVE A  
DESIGNATED TRUCK HEAD STRAIGHT TO RAWHIDE FROM MILLERS.

RAWHIDE IS A REMOTE PIT, ONCE YOU ARE THERE YOU ARE THERE FOR  
THE DURATION, YOU CAN ONLY PIT AT RAWHIDE AND HEAD TO THE FINISH LINE.

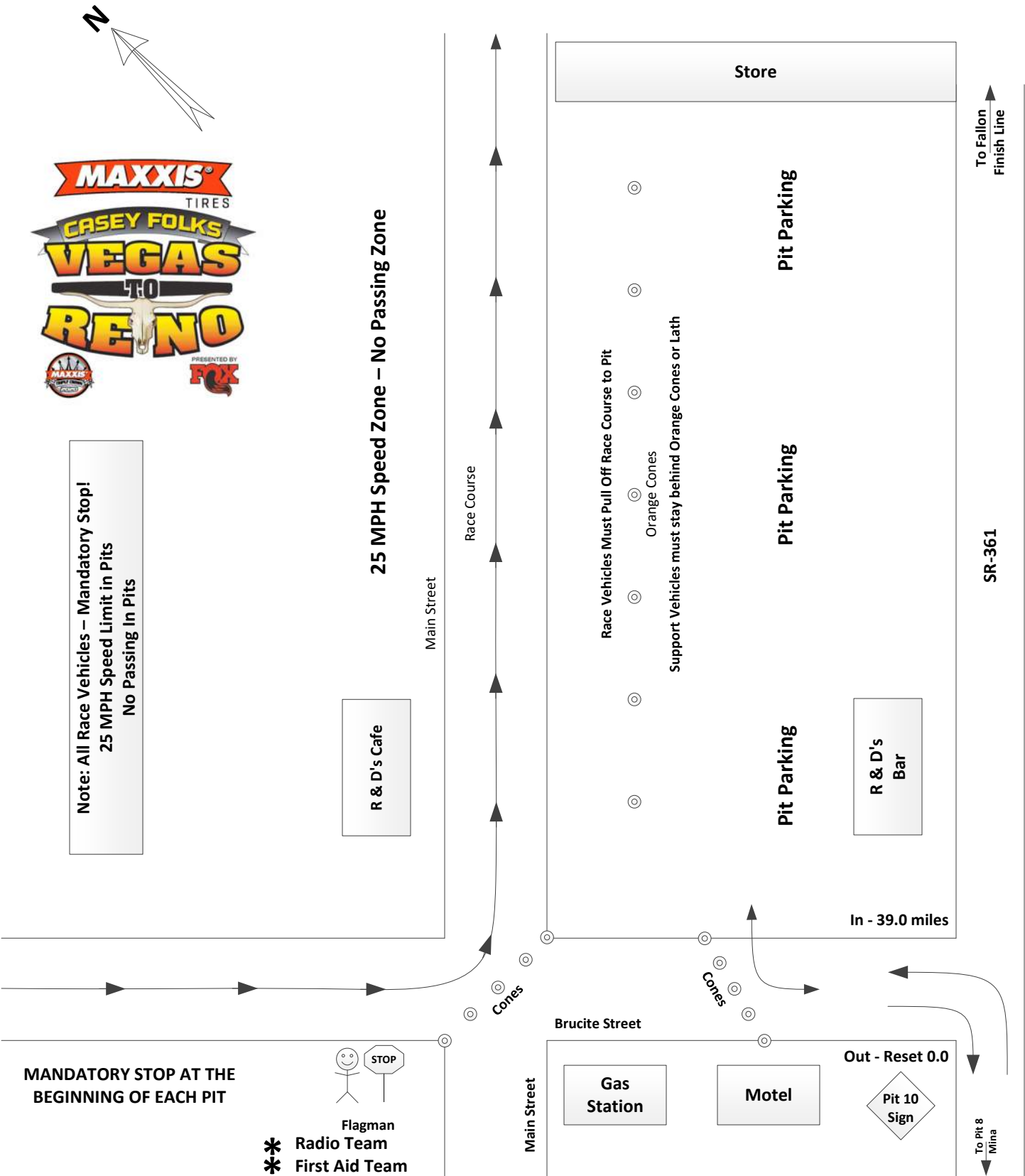
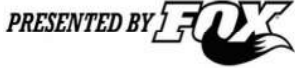
AFTER PITTING AT PIT 9 (GABBS) WE RECOMMEND HEADING TO THE FINISH LINE  
THE FASTEST WAY IS TO CONTINUE ON SR-361 TO HWY-50, TURN LEFT AND  
CONTINUE THRU FALLON



PIT SUPPORT BOOK


2021 MAXXIS TIRES CASEY FOLKS “VEGAS TO RENO”

PIT 9 Gabbs Race Mile 352.2 Unlimited



# PIT SUPPORT BOOK

2021 MAXXIS TIRES CASEY FOLKS "VEGAS to RENO"

PRESENTED BY 

**BEST IN THE  
DESERT  
RACING ASSOCIATION**

## LEAVING PIT # 8 (MINA) TO PIT # 10 - RAWHIDE

DIRECTION	NOTE	MILES	
		Inter	TOTAL
PIT 8	TO PIT # 10 - RAWHIDE (THE REMOTE PIT) FOLLOW THIS PAGE		
US-95 N	RESET ODO TO "O" AT STOP SIGN - <b>TURN RIGHT</b> ON TO US-95 N If you are going to skip Rawhide, follow pit book to Pit 9 - Gabbs to Pit 11 (Top Gun) or Pit 12 (Weeks)	0.0	0.0
US-95 N	GREEN SIGN ON RIGHT	0.0	0.0
	<div>LUNING 10 HAWTHORNE 34 RENO 166</div>		
US-95 N	GREEN SIGN WATCH SPEED LIMIT IN LUNING - GO SLOW !!	7.7	7.7
	<div>Luning Elev 4480</div>		
US-95 N	GREEN SIGN SLOW DOWN - PREPARE TO TURN RIGHT	1.0	8.7
	<div>^ HAWTH / FALLON GABBS &gt;</div>		
SR-361	<b>TURN RIGHT</b> ON TO SR-361	0.1	8.8
SR-361	GREEN SIGN	9.3	18.1
	<div>CALVADA SUMMIT ELEV 6296</div>		
SR-361 N	<b>DANGER - RACE COURSE CROSSING - OBEY FLAGMAN DO NOT STOP OR PARK WITHIN 1000 FEET OF CROSSING</b>	1.1	19.2
SR-361	GREEN SIGN	1.1	20.3
	<div>PETRIFIED SUMMIT ELEV 6130</div>		
SR-316	SLOW DOWN - PREPARE TO TURN LEFT	7.6	27.9
SR-361	GREEN SIGN	0.2	28.1
	<div>RAWHIDE &lt; 32</div>		
SR-361	<b>TURN LEFT</b> ON RAWHIDE ROAD YOU WILL DRIVE 28.7 MILES ON A GOOD DIRT ROAD TO THE PIT VERY DUSTY - DRIVE WITH CAUTION - 2-WAY ROAD	0.0	28.1
RAWHIDE RD	"Y" IN THE ROAD - <b>VEER RIGHT</b>	15.8	43.9
RAWHIDE RD	"Y" IN THE ROAD - <b>VEER RIGHT</b>	6.3	50.2
RAWHIDE RD	"Y" IN THE ROAD - <b>VEER RIGHT</b> (Small sign post in the middle of the "Y")	4.7	54.9
RAWHIDE RD	<b>TURN RIGHT</b> ON TO THE POWER LINE ROAD - CONTINUE 0.3 TO PIT <b>TURN RIGHT</b> INTO THE PIT	1.6	56.5
	<b>PIT # 10 - RAWHIDE</b>	0.3	56.8

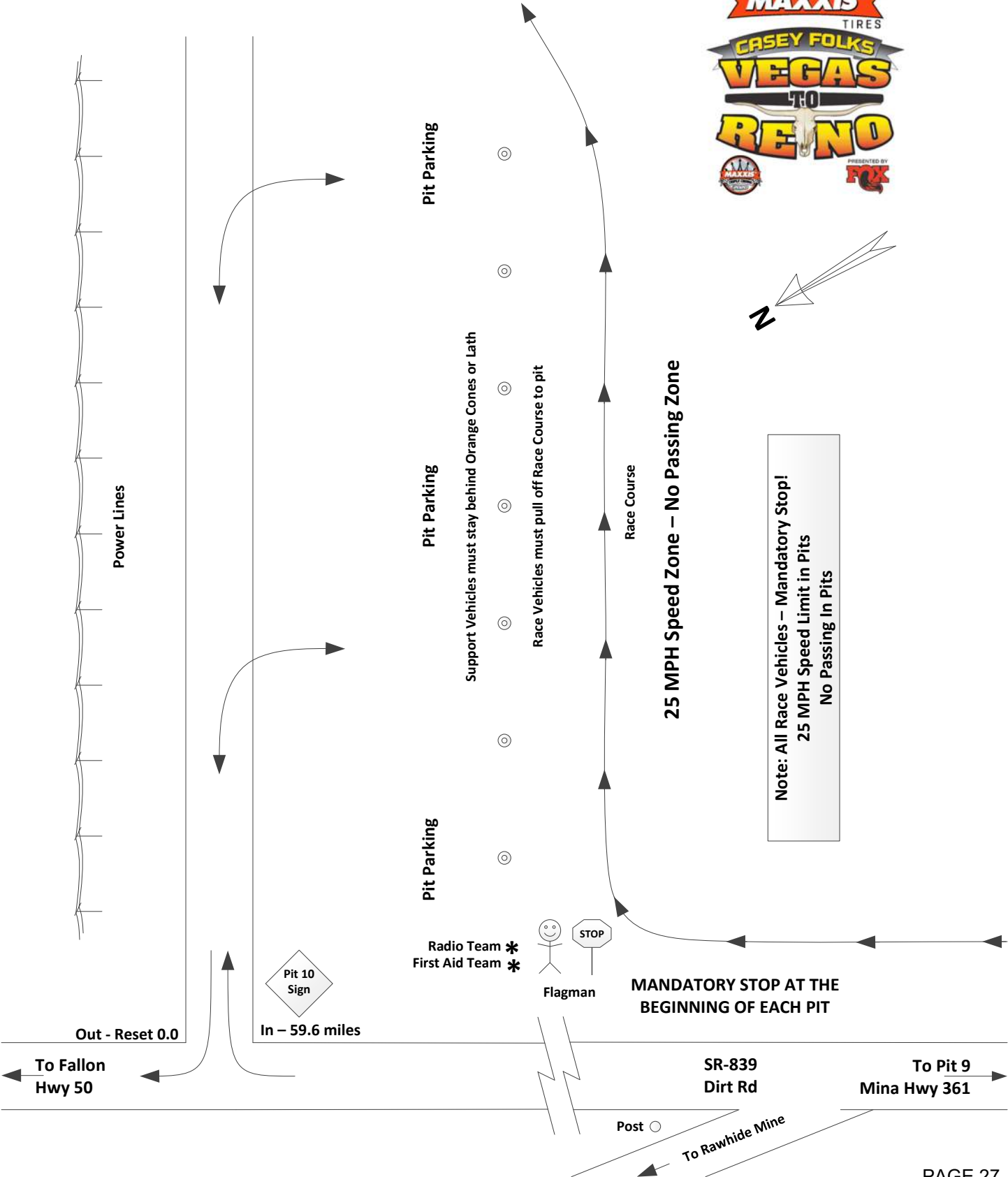

**Race Mile 378.0 - N38 58.149 W118 20.579**

THIS IS A REMOTE PIT - YOU CANNOT BEAT THE RACE VEHICLE TO ANY OTHER PIT - YOU CAN ONLY DRIVE FROM HERE TO THE FINISH LINE  
CONTUNUE ON SR-839 TO HWY-50, TURN LEFT AND CONTINUE THRU FALLON

PIT SUPPORT BOOK

2021 MAXXIS TIRE CASEY FOLKS “VEGAS TO RENO”


PIT 10 RAWHIDE MM Race Mile 378.0 Re





# PIT SUPPORT BOOK

2021 MAXXIS TIRES CASEY FOLKS "VEGAS to RENO"

PRESENTED BY 

**BEST IN THE  
DESERT  
RACING ASSOCIATION**

## LEAVING PIT # 8 (MINA) TO PIT # 11 - TOP GUN

DIRECTION	NOTE		MILES	
			Inter	TOTAL
US-95 N	RETURN TO US-95 - RESET ODO TO "0" AT THE STOP SIGN <b>TURN RIGHT</b> ON TO US-95 NORTH TOWARDS HAWTHORNE		0.0	0.0
US-95 N	GREEN SIGN ON RIGHT	LUNING 10 HAWTHORNE 34 RENO 166	0.0	0.0
US-95 N	GREEN SIGN WATCH SPEED LIMIT IN LUNING - GO SLOW !!	Luning Elev 4480	7.7	7.7
US-95 N	CONTINUE STRAIGHT AT GREEN SIGN <b>NOTE: IF GOING TO PIT 9 GABBS AND PIT 10 RAWHIDE TURN RIGHT</b>	^ HAWTH / FALLON GABBS >	1.0	8.7
US-95 N	GREEN SIGN	HAWTHORNE 24 FALLON 97 RENO 157	0.1	8.8
US-95 N	RAILROAD TRACK CROSSING (2 SETS)		18.5	27.3
US-95 N	GREEN SIGN	HAWTHORNE ^ 95 > Truck Route 95	23.3	32.1
US-95 TR	<b>TURN RIGHT</b> ON US-95 TRUCK ROUTE TO BYPASS HAWTHORNE		0.1	32.2
US-95 TR	STOP SIGN - <b>TURN RIGHT</b> ON TO US-95 NORTH		1.3	33.5
US-95 N	GREEN SIGN	SCHURZ 31 YERINGTON FALLON 70	4.5	38.0
US-95 N	TOWN OF WALKER LAKE		6.5	44.5
US-95 N	JUNCTION ALT US-95 - CONTINUE STRAIGHT ON US-95 NORTH <b>NOTE: IF GOING TO PIT 12 - WEEKS - TURN LEFT ON ALT-US-95</b>		21.7	66.2
US-95 N	GREEN SIGN	FALLON 39 LOVELOCK 95	0.1	66.3
US-95 N	CROSS RAILROAD TRACKS		0.7	67.0
US-95 N	GREEN SIGN	LYON CTY LINE CHURCHILL CTY LINE	8.7	75.7
US-95 N	<b>DANGER - RACE COURSE CROSSING - OBEY FLAGMAN DO NOT STOP OR PARK WITHIN 1000 FEET OF CROSSING</b>		13.7	89.4
US-95 N	SLOW DOWN - PREPARE TO TURN RIGHT		0.2	89.6
US-95 N	<b>TURN RIGHT</b> - DRIVE THROUGH GATE TO PIT 12 - TOP GUN <b>PIT # 11 - TOP GUN</b> <b>Race Mile 413.9 - N39 15.638 W118 45.870</b>		0.1	89.7

# PIT SUPPORT BOOK

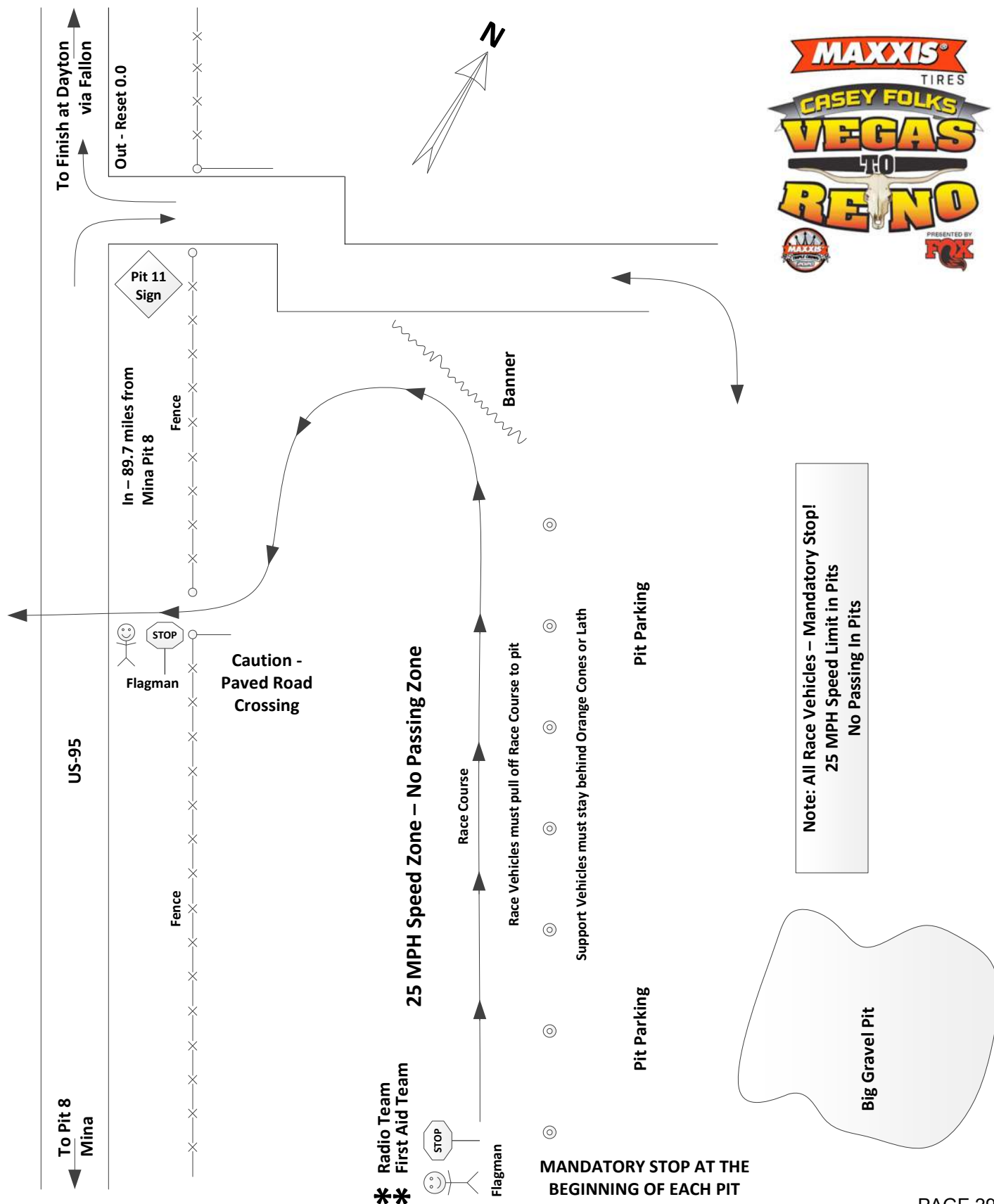
## 2021 MAXXIS TIRE CASEY FOLKS "VEGAS TO RENO"

### PIT 11 TOP GUN Race Mile 413.9 Unlimited

PRESENTED BY



# BEST IN THE DESERT RACING ASSOCIATION



# PIT SUPPORT BOOK

2021 MAXXIS TIRES CASEY FOLKS "VEGAS to RENO"

PRESENTED BY FOX

**BEST IN THE  
DESERT  
RACING ASSOCIATION**


## LEAVING PIT # 8 (MINA) - to PIT # 12 - WEEKS

DIRECTION	NOTES		MILES	
			Inter	TOTAL
US-95 N	RETURN TO US-95 - RESET ODO TO "0" AT THE STOP SIGN <b>TURN RIGHT</b> ON TO US-95 NORTH TOWARDS HAWTHORNE		0.0	0.0
US-95 N	GREEN SIGN ON RIGHT	LUNING 10 HAWTHORNE 34 RENO 166	0.0	0.0
US-95 N	GREEN SIGN WATCH SPEED LIMIT IN LUNING - GO SLOW !!	Luning Elev 4480	7.7	7.7
US-95 N	CONTINUE STRAIGHT AT GREEN SIGN <b>NOTE: IF GOING TO PIT 9 GABBS AND PIT 10 RAWHIDE TURN RIGHT</b>	^ HAWTH / FALLON GABBS >	1.0	8.7
US-95 N	GREEN SIGN	HAWTHORNE 24 FALLON 97 RENO 157	0.1	8.8
US-95 N	RAILROAD TRACK CROSSING (2 SETS)		18.5	27.3
US-95 N	GREEN SIGN	HAWTHORNE ^ 95 > Truck Route 95	23.3	32.1
US-95 TR	<b>TURN RIGHT</b> ON US-95 TRUCK ROUTE TO BYPASS HAWTHORNE		0.1	32.2
US-95 TR	STOP SIGN - <b>TURN RIGHT</b> ON TO US-95 NORTH		1.3	33.5
US-95 N	GREEN SIGN	SCHURZ 31 YERINGTON FALLON 70	4.5	38.0
US-95 N	TOWN OF WALKER LAKE		6.5	44.5
US-95 N	JUNCTION ALT US-95 - CONTINUE STRAIGHT ON US-95 NORTH <b>NOTE: IF YOU ARE GOING TO PIT # 11 TOP GUN - CONTINUE STRAIGHT ON US-95 TOWARDS FALLON</b>		21.7	66.2
ALT-US 95	GREEN SIGN	YERINGTON 24 CARSON CITY 91 RENO 107	0.2	66.4
ALT-US 95	GREEN SIGN	WEBER RESERVOIR	6.8	73.2
ALT-US 95	CATLE GUARD		2.0	75.2
ALT-US 95	GREEN SIGN WATCH SPEED LIMIT THROUGH YERINGTON GO SLOW - 25 MPH	YERINGTON ELEV 4378	13.7	88.9
ALT-US 95	<b>TURN RIGHT</b> AT STOP SIGN - McDONALD'S ON THE RIGHT (More Caffeine or maybe you're ready for ice cream!)		0.6	89.5

\*\*\* CONTINUE ON NEXT PAGE \*\*\*

# PIT SUPPORT BOOK

2021 MAXXIS TIRES CASEY FOLKS "VEGAS to RENO"

PRESENTED BY 

**BEST IN THE  
DESERT  
RACING ASSOCIATION**

LEAVING PIT # 8 (MINA) - to PIT # 12 - WEEKS - CONT.

DIRECTION	NOTES	MILES	
		Inter	TOTAL
ALT-US 95	TURN RIGHT AT THE FLASHING RED LIGHT	1.0	90.5
ALT-US 95	OLD-DRIVE-IN THEATER ON THE LEFT	0.6	91.1
ALT-US 95	GLASS CASTLE HOUSE ON THE LEFT	8.1	99.2
ALT-US 95	GREEN SIGN WATCH SPEED LIMIT THROUGH WABUSKA GO SLOW - 25 MPH	1.8	101.0
	<div>WABUSKA ELEV 4290</div>		
ALT-US 95	<b>DANGER - RACE COURSE CROSSING - OBEY FLAGMAN DO NOT STOP OR PARK WITHIN 1000 FEET OF CROSSING</b>	6.0	107.0
ALT-US 95	SLOW DOWN - PREPARE TO TURN RIGHT ON TO DIRT ROAD	5.0	112.0
DIRT ROAD	TURN RIGHT TO PIT # 12 - FOLLOW SIGNS .6 MILES TO PIT	0.2	112.2
DIRT ROAD	CROSS CATTLE GUARD - VEER RIGHT		
	<b>PIT # 12 - WEEKS</b>	0.6	112.8
	<b>Race Mile 443.1 - N39 16.879 W119 13.857</b>		



# PIT SUPPORT BOOK

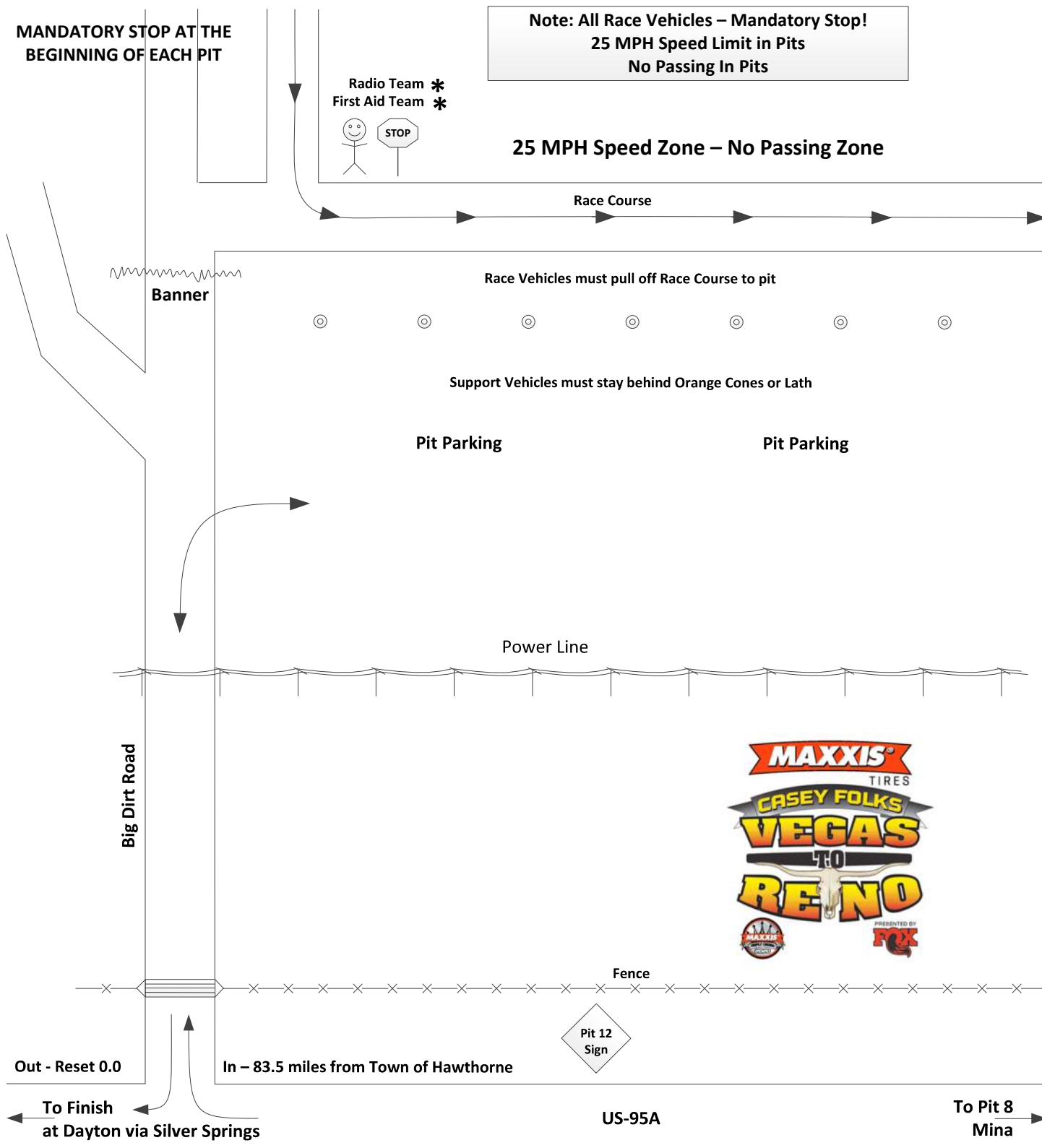
## 2021 MAXXIS TIRE CASEY FOLKS "VEGAS TO RENO"

### PIT 12 WEEKS Race Mile 443.1 Unlimited

PRESENTED BY



# BEST IN THE DESERT RACING ASSOCIATION



# PIT SUPPORT BOOK

2021 MAXXIS TIRES CASEY FOLKS "VEGAS to RENO"

PRESENTED BY FOX

**BEST IN THE  
DESERT  
RACING ASSOCIATION**

## LEAVING PIT # 10 - RAWHIDE to the FINISH LINE

DIRECTION	NOTES	MILES	
		Inter	TOTAL
DIRT ROAD	RESET ODO TO "0" WHEN LEAVING THE PIT AT THE INTERSECTION OF THE POWER LINE ROAD AND THE DIRT ROAD YOU CAME IN ON <b>TURN RIGHT</b> ON TO THE DIRT ROAD AND CONTINUE NORTH	0.0	0.0
DIRT ROAD	<b>DANGER - RACE COURSE CROSSING - WATCH FLAGMAN</b> <b>DO NOT STOP OR PARK WITHIN 1000 FEET OF CROSSING</b> SLOW DOWN - GO SLOW - WATCH FOR RACE TRAFFIC	1.1	1.1
DIRT ROAD	YOU WILL INTERSECT WITH A GOOD DIRT ROAD - CONTINUE STRAIGHT	1.0	2.1
SR-839 N	DIRT ROAD TURNS IN TO PAVEMENT AND IS THE BEGINNING OF SR-839	1.9	4.0
SR-839 N	GREEN SIGN	4.1	8.1
	CHURCHILL COUNTY LINE		
SR-839 N	CORRAL ON RIGHT	2.6	10.7
SR-839 N	CORRAL ON RIGHT	6.5	17.2
SR-839 N	CATTLE GUARD	4.2	21.4
US-50 W	<b>TURN LEFT</b> AT THE STOP SIGN - US-50 WEST	0.6	22.0
US-50 W	GREEN SIGN	0.0	22.0
	< FALLON AUSTIN >		
US-50 W	GREEN SIGN	1.9	23.9
	FALLON 30 RENO 93 CARSON CITY 94		
US-50 W	GREEN SIGN	0.4	24.3
	SAND SPRINGS ELEV 4644		
US-50 W	SAND MOUNTAIN RECREATION AREA ON THE RIGHT	3.7	28.0
US-50 W	ENTERING FALLON FARM AREA	22.0	50.0
	GREEN SIGN	3.2	53.2
	FALLON ELEV 3960		
US-50 W	JUNCTION - GREEN SIGN - CONTINUE STRAIGHT	0.8	54.0
	^ CARSON CITY 95 WINNEMUCCA		
US-50 W	JUNCTION - GREEN SIGN - CONTINUE STRAIGHT	0.2	54.2
	^ CARSON CITY RENO < 95 LAS VEGAS		
US-50 W	JUNCTION US-50 & US-95 CONTINUE STRAIGHT ON US-50 WEST (WILLIAM AVE / TAYLOR ST) CONTINUE STRAIGHT THROUGH FALLON ON US-50 TO THE FINISH LINE	0.1	54.3

**NOTE:** TURN LEFT ON US-95 IF YOU ARE GOING TO PIT # 11 - TOP GUN

\*\*\* CONTINUE ON NEXT PAGE \*\*\*

# PIT SUPPORT BOOK

2021 MAXXIS TIRES CASEY FOLKS "VEGAS to RENO"

PRESENTED BY 

**BEST IN THE  
DESERT  
RACING ASSOCIATION**

## LEAVING PIT # 10 - RAWHIDE to the FINISH LINE - (Continued)

DIRECTION	NOTES		MILES	
			Inter	TOTAL
US-50 W	STOP LIGHT - TEDFORD LANE		0.3	54.6
US-50 W	GREEN SIGN SLOW DOWN - PREPARE TO TURN LEFT	< CARSON CITY ^ RENO	8.4	63.0
US-50 W	<b>TURN LEFT</b> TOWARDS CARSON CITY / SILVER SPRINGS / DAYTON (DO NOT TAKE ALT-50 STRAIGHT)		0.4	63.4
US-50 W	GREEN SIGN	SILVER SPS 17 DAYTON 40	0.3	63.7
US-50 W	BROWN SIGN	LAHONTAN LAKE	6.7	70.4
US-50 W	GREEN SIGN	LYON CTY LINE	4.2	74.6
US-50 W	GREEN SIGN	SS ELEV 4209	5.4	80.0
US-50 W	GREEN SIGN	^ CARSON CITY < YERINGTON FERNLEY >	0.5	80.5
US-50 W	JUNCTION ALT-95 S - BLINKING RED LIGHT - CONTINUE STRAIGHT <b>NOTE:</b> TO GO TO PIT # 12 - WEEKS - TURN LEFT ON ALT-95 S		0.1	80.6
US-50 W	GREEN SIGN	DAYTON 23 CARSON CITY 35 SACRAMENTO 145	0.1	80.7
US-50 W	BROWN SIGN	< DAYTON ST PARK	22.8	103.5
DAYTON VALLEY ROAD	STOP LIGHT - GREEN SIGN <b>TURN LEFT</b> ON TO DAYTON VALLEY RD/QUILICI ROAD	DAYTON VALLEY RD QUILICI ROAD	1.0	104.5
	CROSS BRIDGE - GREEN SIGN	CARSON RIVER	0.1	104.6
PAVED RD	<b>TURN RIGHT</b> ON THE FIRST STREET IMMEDIATELY AFTER BRIDGE CONTINUE STRAIGHT PAST GRAVEL PIT YOU WILL SEE THE RODEO GROUNDS UP HILL TO THE LEFT		0.2	104.8
	CONTINUE ON TO DIRT ROAD AND IN TO THE FINISH LINE!!!		0.9	105.7

**FINISH LINE - Dayton, Nv**


**Race Mile 489.0 - N39 13.525 W119 34.471**

**CONGRATULATIONS !!!  
YOU HAVE JUST COMPLETED  
"THE LONGEST SINGLE DAY OFF-ROAD RACE IN THE UNITED STATES"  
MAXXIS TIRES CASEY FOLKS "VEGAS TO RENO" presented by FOX  
WE WILL SEE YOU SATURDAY NIGHT AT THE SANDS HOTEL & CASINO FOR THE GREAT  
AWARDS PRESENTATION & AWESOME "AFTER RACE" PARTY**



# PIT SUPPORT BOOK

2021 MAXXIS TIRES CASEY FOLKS "VEGAS to RENO"

PRESENTED BY 

**BEST IN THE  
DESERT  
RACING ASSOCIATION**

## LEAVING PIT # 11 - TOP GUN to the FINISH LINE

DIRECTION	NOTES		MILES	
			Inter	TOTAL
PIT 11	RESET ODO TO "0" WHEN LEAVING THE PIT AT THE PAVEMENT <b>TURN RIGHT</b> ON TO US-95 NORTH TOWARDS FALLON		0.0	0.0
US-95 N	GREEN SIGN ENTERING FALLON FARM AREA - CONTINUE STRAIGHT	UNION LAKE RD	10.7	10.7
US-95 N	GREEN SIGN CONTINUE STRAIGHT	^ TRUCK ROUTE 95 DWN TN FALLON >	2.7	13.4
US-95 N	GREEN SIGN	FALLON ELEV 3960	0.2	13.6
US-95 N	GREEN SIGN	< 50 CARSON CITY	1.1	14.7
US-50 W	JUNCTION US-95 WEST <b>TURN LEFT</b> ON TO US-50 WEST (WILLIAM AVE / TAYLOR ST)		0.1	14.8
US-50 W	STOP LIGHT - TEDFORD LANE		0.3	15.1
US-50 W	GREEN SIGN SLOW DOWN - PREPARE TO TURN LEFT	< CARSON CITY ^ RENO	8.4	23.5
US-50 W	<b>TURN LEFT</b> TOWARDS CARSON CITY / SILVER SPRINGS / DAYTON (DO NOT TAKE ALT-50 STRAIGHT)		0.4	23.9
US-50 W	GREEN SIGN	SILVER SPS 17 DAYTON 40	0.3	24.2
US-50 W	BROWN SIGN	LAHONTAN LAKE	6.7	30.9
US-50 W	GREEN SIGN	LYON CTY LINE	4.2	35.1
US-50 W	GREEN SIGN	SS ELEV 4209	5.4	40.5
US-50 W	GREEN SIGN	^ CARSON CITY < YERINGTON FERNLEY >	0.5	41.0
US-50 W	JUNCTION ALT-95 S - BLINKING RED LIGHT - CONTINUE STRAIGHT <b>NOTE:</b> TO GO TO PIT # 13 - WEEKS - TURN LEFT ON ALT-95 S		0.1	41.1
US-50 W	GREEN SIGN	DAYTON 23	0.1	41.2
US-50 W	BROWN SIGN	< DAYTON ST PARK	22.8	64.0
DAYTON VALLEY RD	STOP LIGHT - < DAYTON VALLEY ROAD - <b>TURN LEFT</b> CROSS BRIDGE - GREEN SIGN	CARSON RIVER	1.0 0.1	65.0 65.1
	<b>TURN RIGHT</b> ON THE FIRST STREET IMMEDIATELY AFTER BRIDGE CONTINUE STRAIGHT PAST GRAVEL PIT YOU WILL SEE THE RODEO GROUNDS UP HILL TO THE LEFT		0.2 0.9	65.3 66.2

**FINISH LINE - Dayton, Nv**

**Race Mile 489.0 - N39 13.525 W119 34.471**

# PIT SUPPORT BOOK

2021 MAXXIS TIRES CASEY FOLKS "VEGAS to RENO"

PRESENTED BY 

**BEST IN THE  
DESERT  
RACING ASSOCIATION**

## LEAVING PIT # 12 - WEEKS to the FINISH LINE

DIRECTION	NOTES	MILES	
		Inter	TOTAL
PIT 12	RESET ODO TO "0" WHEN LEAVING THE PIT AT THE PAVEMENT <b>TURN RIGHT</b> ON TO ALT-US-95 NORTH TOWARDS SILVER SPRINGS	0.0	0.0
ALT-US-95	BRIDGE OVER THE CARSON RIVER	0.7	0.7
ALT-US-95	RAILROAD TRACKS	0.5	1.2
ALT-US-95	GREEN SIGN <div>9TH STREET</div>	2.2	3.4
ALT-US-95	GREEN SIGN <div>SS ELEV 4209</div>	4.9	8.3
ALT-US-95	GREEN SIGN <div>^ FERNLEY &lt; CARSON CITY FALLON &gt;</div>	1.1	9.4
US-50 W	JUNCTION - ALT-95 AND US-50 - RED BLINKING LIGHT <b>TURN LEFT</b> ON TO US-50 WEST TOWARDS DAYTON	0.1	9.5
US-50 W	GREEN SIGN <div>DAYTON 23 CARSON CITY 35 SACRAMENTO 145</div>	0.1	9.6
US-50 W	BROWN SIGN <div>&lt; DAYTON ST PARK</div>	22.8	32.4
DAYTON VALLEY RD	STOP LIGHT - < DAYTON VALLEY ROAD - <b>TURN LEFT</b> CROSS BRIDGE - GREEN SIGN <div>CARSON RIVER</div>	1.0 0.1	33.4 33.5
	<b>TURN RIGHT</b> ON THE FIRST STREET IMMEDIATELY AFTER BRIDGE CONTINUE STRAIGHT PAST GRAVEL PIT	0.2	33.7
	YOU WILL SEE THE RODEO GROUNDS UP HILL TO THE LEFT	0.9	34.6
<b>FINISH LINE - Dayton, Nv</b>			
Race Mile 489.0 - N39 13.525 W119 34.471			

**CONGRATULATIONS !!!**  
**YOU HAVE JUST COMPLETED**  
**THE LONGEST SINGLE DAY OFF-ROAD RACE IN THE UNITED STATES**  
**MAXXIS TIRES CASEY FOLKS "VEGAS TO RENO" presented by FOX**

**WE WILL SEE YOU SATURDAY NIGHT AT THE**  
**SANDS HOTEL & CASINO FOR THE GREAT**  
**AWARDS PRESENTATION & AWESOME "AFTER RACE" PARTY**

PIT SUPPORT BOOK

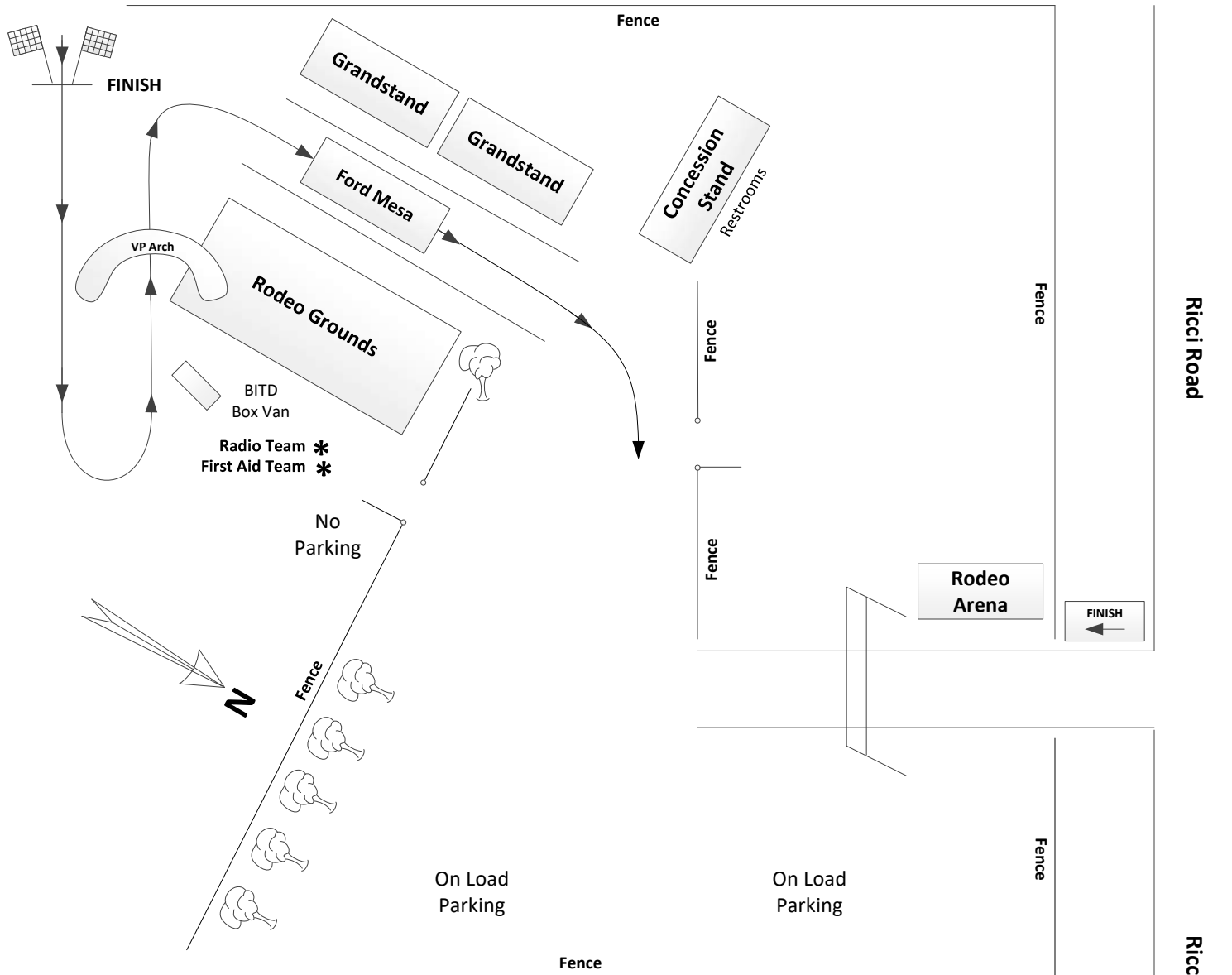
2020 MAXXIS TIRE CASEY FOLKS “VEGAS TO RENO”

FINISH LINE Race Mile 489.0 Unlimited

PRESENTED BY



**BEST IN THE  
DESERT  
RACING ASSOCIATION**



**DIRECTIONS TO FINISH LINE**

From Stop Light at Dayton Valley Road to Ricci Road – 1.0 miles  
Turn Right on Ricci Road and continue 0.4 to Rodeo Arena



Dayton Valley Road

**FINISH LINE - DAYTON SPECIAL EVENTS CENTER  
MAXXIS TIRE CASEY FOLKS "VEGAS TO RENO"**

# PIT SUPPORT BOOK

2021 MAXXIS TIRES CASEY FOLKS "VEGAS to RENO"



## TRANSFER SECTION - FINISH LINE TO THE NUGGET HOTEL IN SPARKS

DIRECTION	NOTES	MILES	
		Inter	TOTAL
FINISH LINE	<b>TURN RIGHT</b> OUT OF THE FINISH LINE DOWN DIRT ROAD <b>TURN LEFT</b> ON TO DAYTON VALLEY ROAD		
US-50 W	<b>TURN LEFT</b> ON TO US-50 WEST TOWARDS CARSON CITY	0.0	0.0
US-50 W	CONTINUE ON US-50 WEST TOWARDS CARSON CITY		
I-580/US395	<b>TURN RIGHT</b> ON TO I-580 / US-395 TOWARDS RENO		9.6
I-580/US395	JUNCTION - MT.ROSE HIGHWAY AND US-395 <b>CONTINUE</b> ON I-580 / US-395 TOWARDS RENO		
I-580/US395	STAY RIGHT, PREPARE TO EXIT 36B TO I-80 WEST		39.4
I-580/US395	TURN RIGHT, EXIT 36B TO I-80 WEST		39.6
I-580/US395	STAY RIGHT, PREPARE TO EXIT 13		41.0
I-580/US395	RIGHT ON EXIT 13		41.2
	Exit 13 Virginia Street Downtown		
W-8TH St	STAY STRAIGHT AT LIGHT		41.5
	N CENTER ST		
W-8TH St	STAY STRAIGHT AT LIGHT		41.6
	N VIRGINIA ST		
W-8TH St	TURN LEFT AT LIGHT		41.7
	N SIERRA ST		
N-SIERRA	CONTINUE STRAIGHT PAST CIRCUS CIRCUS ON LEFT		41.9
N-SIERRA	TURN RIGHT AT LIGHT		42.0
	W 4TH STREET		
W-4TH ST	TURN LEFT AT LIGHT		42.1
	N ARLINGTON AV		
N-ARLINTON	<b>SANDS REGENCY HOTEL &amp; CASINO ON RIGHT</b>		42.2

**AFTER RACE POOL PARTY 3:00PM TO 6:00PM SATURDAY AFTERNOON**  
**AFTER RACE AWARDS WILL BE 6:00PM TO 8:00PM SATURDAY NIGHT**

