



FINISH  
DAYTON

PIT 13  
WEEKS

PIT 12  
TOP GUN

PIT 11  
RAWHIDE

PIT 10  
GABBS

95

PIT 9  
MINA

PIT 8  
REDLICH

PIT 6  
MILLERS

PIT 7  
BLAIRE JUNCTION

PIT 5  
TONOPAH

PIT 4  
KLONDIKE

95

PIT 3  
COTTONTAIL

PIT 2  
BONNIE CLAIRE

PIT 1  
OMNI STATION

START  
ARMAGOSSA

**BEST** IN THE  
**DESERT**  
RACING ASSOCIATION

**2023 VEGAS TO RENO  
PIT SUPPORT MAP**



## PIT MILEAGE AND LOCATIONS

### 2023 "Casey Folks" Vegas to Reno

PIT #	PIT NAME	RACECOURSE		CHASE	GPS - Coordinates	
		MILEAGE		MILEAGE	Latitude	Longitude
		PIT to PIT	TOTAL			
0	Start - Amargossa Valley	0	0.0	0	36.627620°	-116.410414°
1	Start to Pit 1 - Omni Station	40.1	30.2	23	36.803341°	-116.746817°
2	PIT 1 to PIT 2- BONNIE CLAIRE	47.0	77.2	49.1	37.227502°	-117.125293°
3	PIT 2 to PIT 3 - COTTONTAIL	28.8	106.0	22.7	37.496079°	-117.185179°
4	PIT 3 to PIT 4 - KLONDIKE	43.2	149.2	19.3	37.780755°	-117.232909°
5	PIT 4 to PIT 5 - TONOPAH	43.7	192.9	18.9	38.045610°	-117.210869°
6	PIT 5 to PIT 6 - MILLERS REST	47.1	240.0	17.9	38.147933°	-117.457240°
7	PIT 6 to PIT 7 - BLAIR JUNCTION	31.5	271.5	16.0	38.036043°	-117.695380°
8	PIT 7 to PIT 9 - REDLICH	26.6	298.1	23.4	38.197493°	-117.983986°
9	PIT 8 to PIT 9 - MINA	46.4	344.5	19.4	38.420951°	-118.087272°
10	PIT 9 to PIT 10 - GABBS	52.3	396.8	39.0	38.869053°	-117.922998°
11	PIT 11 - RAWHIDE (Remote)	25.7	422.5	REMOTE	38.969249°	-118.345607°
12	PIT 9 to PIT 12 - TOP GUN	36.0	458.5	89.4	39.259702°	-118.763439°
13	PIT 9 to PIT 13 - WEEKS	29.0	487.5	115.0	39.282399°	-119.230934°
	PIT 13 to FINISH - DAYTON	46.5	534.0	34.6	39.228508°	-119.575606°

**Notes:**

ALL MILEAGE APPROXIMATE AND SUBJECT TO CHANGE BY THE BLM OR OTHER

# PIT SUPPORT BOOK

2023 CASEY FOLKS "VEGAS to RENO"



## LEAVING LAS VEGAS TO THE START LINE

DIRECTION	NOTE	Miles
HOTEL	EXIT ALIANTE- <b>TURN LEFT</b> OUT OF THE HOTEL ON TO N ALIANTE PKWY, THERE IS A FREEWAY ENTRANCE .06 M	0.0
I-215	USE THE RIGHT LANE TO TAKE THE RAMP ONTO I-215 W	3.8
US-95 N	TAKE EXIT 38 FOR US-95 NORTH	0.6
US-95 N	<b>MERGE ON TO US-95 NORTH - HEADING TOWARDS BEATTY / RENO</b>	31.7
US-95 N	CONTINUE STRAIGHT ON US-95 N TOWARDS BEATTY	
US-95 N	GREEN SIGN	
		INDIAN SPRINGS 27 BEATTY 100 TONOPAH 193
US-95 N	GREEN SIGN	
		INDIAN SPRINGS 12 AMARGOSA VLY 58 BEATTY 86
US-95 N	INDIAN SPRINGS - DRIVE SLOW THRU TOWN - 35 MPH	43.0
US-95 N	GREEN SIGN JUNCTION US-95 & SR-160 (TO PAHRUMP) CONTINUE STRAIGHT ON US-95 N	
		AMARGOSA VLY 17 BEATTY 46 TONOPAH 138
US-95 N	GREEN SIGN Amargosa Valley Gas Stations - Diesel available <b>SLOW DOWN - TURN LEFT ON SR-373</b>	
		^ BEATTY DEATH VLY JCT < 1/2 MI
SR-373	<b>SLOW DOWN PREPARE TO TURN RIGHT</b>	
DIRT ROAD	<b>TURN RIGHT ONTO DIRT ROAD - FOLLOW SIGNS TO PARKING AREA</b>	1.0

*YOU ARE ABOUT TO START THE GREAT  
CASEY FOLKS "VEGAS to RENO"  
"500 Miles of Dust, Rocks & Glory!"*

***RACERS - START YOUR ENGINES !!!***

**Start Line - Amargossa Valley**

RM - 00.00 - GPS: 36.627620° -116.410414°

# Amargosa Valley- Start Line

36.627620°  
-116.410414°



**AUGUST 18TH, 2023**

**MOTORCYCLE / ATV**

Start: 5:45 AM

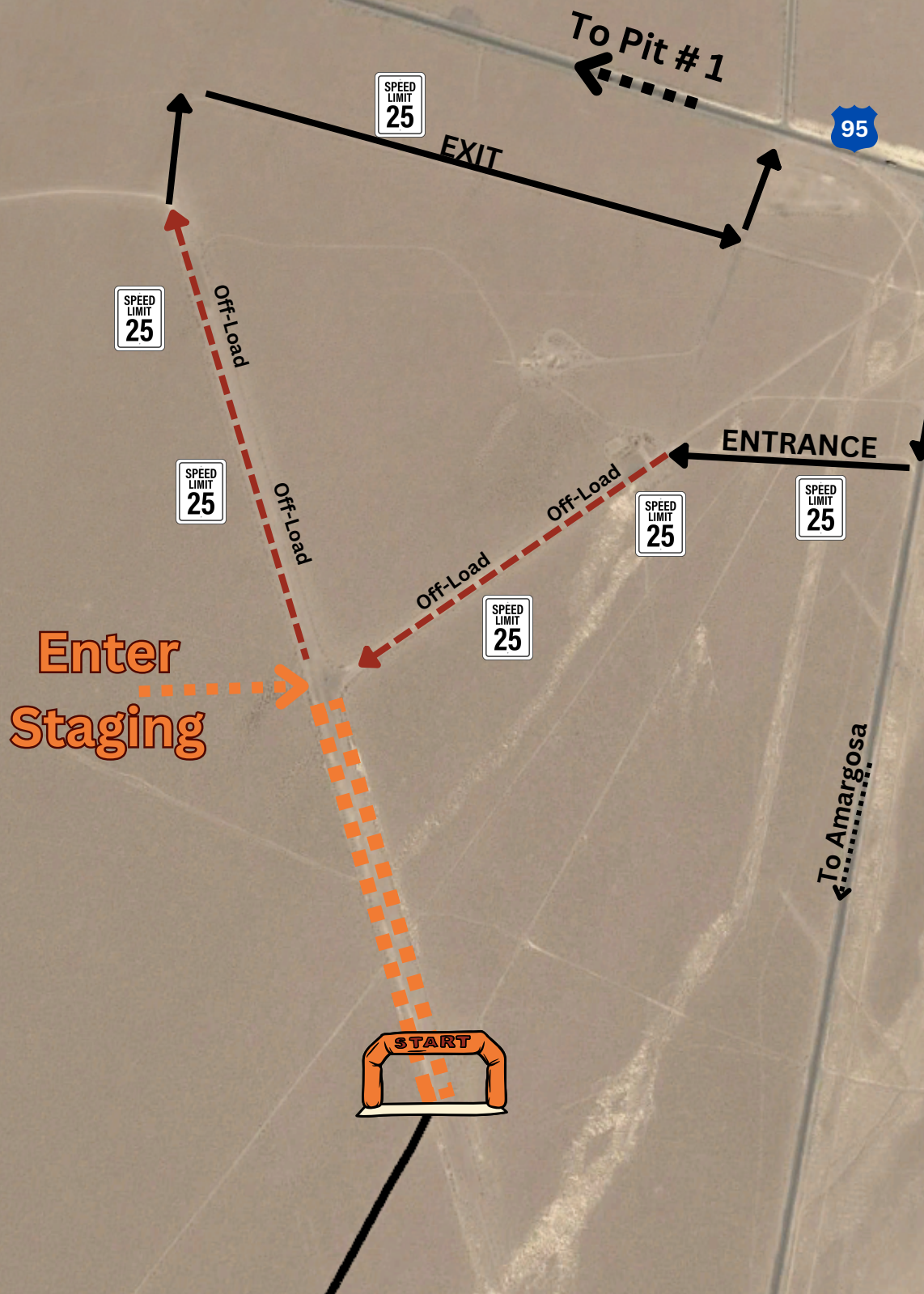
**CAR/TRUCK**

Start: 10:00 AM

**UTV**

Start: 12:00 PM

\*See SOE For Detailed Times



# PIT SUPPORT BOOK

2023 CASEY FOLKS "VEGAS to RENO"



## Start Line to Pit #1 - Omni Station

DIRECTION	NOTE	Miles
Start Line	RETURN TO PAVED ROAD - US-95 - RESET ODO TO "0"	0.0
US-95	TURN LEFT ONTO US-95 HEADING NORTH - TOWARDS BEATTY	0.0
US-95	GREEN SIGN	0.1
	BEATTY 29 GOLDFIELD 96 FALLON 329	
US-95	BROWN SIGN	7.0
	BIG DUNE 1 MILE	
US-95	GREEN SIGN	7.9
	AMARGOSA FARM AREA	
US-95	SLOW DOWN -PREPARE TO TURN LEFT	
US-95	TURN LEFT	21.7
	CATTLE GUARD	21.8
DIRT ROAD	CONTINUE 1.0 MILE ON DIRT ROAD TO PIT ROAD IS DUSTY! GO SLOW!!!!	23.0
	<b>Pit # 1 - Omni Station</b>	23.0
	MM - 30.2 - GPS: 36.803341° -116.746817°	

This pit is not recommended for Motorhomes / Big Trucks w/ trailers  
(Difficult for long trucks/trailers to turn around)

### Est Arrival:

MC 6:14 AM

CT 10:28 AM

UTV / CT 12:00 PM

### Closure:

MC 8:00 AM

Cars/Trucks/UTVS 3:45 PM

Race  
Speed  
Resumes



PIT  
PARKING



PIT  
Parking



PIT  
Parking




# Pit # 1 - Omni Station

36.803698°  
-116.746271°

TO   
1.14 Mi

To Pit # 2

30.2



# PIT SUPPORT BOOK

2023 CASEY FOLKS "VEGAS to RENO"



## Pit # 1 - Pit #2 - BONNIE CLAIRE

DIRECTION	NOTE	Miles
Pit 1	RESET ODO TO "0" AT THE STOP SIGN ON US-95 <b>TURN LEFT ONTO US-95 HEADING NORTH AT PAVELEMENT</b>	0.0
US-95	BEATTY AIRPORT ON THE LEFT	4.2
US-95	DRIVE SLOW THROUGH BEATTY - 25 MPH SPEED ZONE	5.9
US-95	JUNCTION US-95 & SR-374 - <b>TURN RIGHT</b> AT STOP SIGN STAY ON US-95 NORTH	6.4
US-95	STAGECOACH HOTEL & CASINO ON THE LEFT	7.6
US-95	GREEN SIGN	42.0
US-95	<b>TURN LEFT</b> ON TO SR-267	42.5
SR-267	CROSS CATTLE GUARD	42.6
SR-267	OLD MINE & TRAILERS ON LEFT	47.3
SR-267	SLOW DOWN - PREPARE TO TURN RIGHT	48.8
SR-267	<b>TURN RIGHT</b> TO PIT #2 - BONNIE CLAIRE	49.1

SCOTTYS JUNCTION  
1/ MILE SR-267

SCOTTYS CASTLE  
DEATH VALLEY

### Pit # 2 - BONNIE CLAIRE

MM - 77.2 - GPS: 37.227502° -117.125293°

NOTE: EXTREME DANGER DRIVING IN & OUT OF THIS PIT  
ENTRANCE IS VERY CLOSE TO THE RACECOURSE

#### Est Arrival:

MC 6:58 AM

CT 11:11 AM

UTV / CT 1:21 PM

#### Closure:

MC 9:30 AM

Cars/Trucks/UTVS 4:30 PM




# Pit # 2 - Bonnie Claire

37.227502°

-117.125293°

Note: Extreme Danger  
driving into an out of  
the Pit. Entrance is very  
close to the racecourse

To Pit # 3

TO  95  
6.51 Mi

PRC# 2

77.2



GO

Race Speed  
Resumes





# PIT SUPPORT BOOK

2023 CASEY FOLKS "VEGAS to RENO"



## Pit #2 - Pit #3 -COTTONTAIL

DIRECTION	NOTE	Miles
Pit 2	RESET ODO TO "0" WHEN LEAVING THE PIT RETURN TO US-95 - 6.5 MILES	0.0 6.5
SR-267 SW	<b>TURN LEFT</b> ON TO US-95 N AT THE STOP SIGN TOWARD TONOPAH	6.5
US-95 N	GREEN SIGN	6.6
	GOLDFIELD 31 TONOPAH 56 FALLON 232	
US-95 N	GREEN SIGN	18.4
	Esmeralda County Line	
US-95 N	GREEN SIGN	22.0
	< SR-266 LIDA JUNCTION 1/2 MILE	
US-95 N	SLOW DOWN - PREPARE TO TURN LEFT	22.1
US-95 N	<b>TURN LEFT</b> ON TO SR-266 LIDA JUNCTION AT COTTONTAIL RANCH	22.5
	SPECIAL NOTE: AFTER YOU CROSS CATTLE GUARD MAKE A SHARP LEFT TURN IN TO COTTONTAIL RANCH. GO BY BIG BLUE FOR SALE SIGN, PARALLEL HIGHWAY ON OLD FRONTAGE ROAD, FOLLOW ARROWS TO THE PIT.	
	<b>Pit # 3 - Cottontail</b>	22.7
	<b>MM -106.1 - GPS: 37.496079° 117.185179°</b>	

**Est Arrival:**

MC 7:25 AM

CT 11:37 AM

UTV / CT 1:51 PM

**Closure:**

MC 10:30 AM

Cars/Trucks/UTVS 5:30 PM

# Pit # 3 - Cottontail

37.496079°  
-117.185179°



To Pit # 4  
↑



Race Speed  
Resumes

PRC# 3



105.7



PIT  
Parking

PIT  
Parking



# PIT SUPPORT BOOK

2023 CASEY FOLKS "VEGAS to RENO"



## Pit #3 - Pit #4 - KLONDIKE

DIRECTION	NOTE	Miles
Pit 3	RETURN TO US-95	
US-95 N	RESET ODO TO "0" AT STOP SIGN - <b>TURN LEFT</b> ON TO US-95 N TOWARDS TONOPAH	0.0
US-95 N	GREEN SIGN	0.2
	<div style="border: 1px solid black; padding: 5px; text-align: center;">Goldfield 15 Tonopah 40 Reno 275</div>	
US-95 N	GREEN SIGN	12.7
	<div style="border: 1px solid black; padding: 5px; text-align: center;">Goldfield Summit Elev 6097</div>	
US-95 N	GREEN SIGN WATCH SPEED LIMIT - SLOW DOWN IN GOLDFIELD	14.1
	<div style="border: 1px solid black; padding: 5px; text-align: center;">Goldfield Elev 5690</div>	
US-95 N	GREEN SIGN	19.3
	<div style="border: 1px solid black; padding: 5px; text-align: center;">ALKALI 7 &lt; SILVER PEAK 25</div>	
	SLOW DOWN - PREPARE TO TURN RIGHT	
	<b>TURN RIGHT</b> OFF US-95 ONTO DIRT ROAD	
	GO THROUGH GATE	
	<b>TURN RIGHT</b> INTO PIT LOOK FOR PIT SIGN	

### Pit # 4 - KLONDIKE

MM -149.2 - GPS: 37.780755°N-117.232909°W

#### Est Arrival:

MC 8:07 AM

CT 12:17 PM

UTV / CT 2:36 PM

#### Closure:

MC 12:00 PM

Cars/Trucks/UTVS 7:45 PM

To Pit # 5



**Pit # 4 - Klondike**  
37.780755°  
-117.232909°

Race Speed Resumes



PIT Parking



149.2



# PIT SUPPORT BOOK

2023 CASEY FOLKS "VEGAS to RENO"



## Pit #4 - Pit #5 - TONOPAH

DIRECTION	NOTE	Miles
PIT 4	RETURN TO US-95	0.0
US-95 N	RESET ODO TO "0" AT STOP SIGN- <b>TURN RIGHT</b> ONTO US-95 N TOWARDS TONOPAH	0.0
US-95 N	SLOW DOWN - PREPARE TO TURN LEFT	17.0
US-95 N	BLUE SIGN ON RIGHT	17.4
DIRT RD	<b>TURN LEFT ONTO DIRT ROAD</b>	17.4
DIRT RD	CROSS CATTLE GUARD	18.0
DIRT RD	FOLLOW ARROWS TO PIT - .9 MILE ON DIRT ROAD	

EMERGENCY  
MEDICAL SERVICES

### Pit #5 - Tonopah

MM -192.9 - GPS: 38.045610° 117.210869°

18.9

**Danger!!! Fenced off Mine Shaft  
WATCH KIDS & PETS!!!!**

Est Arrival:

MC 8:48 AM

CT 12:58 PM

UTV / CT 3:23 PM

Closure:

MC 1:30 PM

Cars/Trucks/UTVs 8:30 PM

To Pit # 6  
95

TO 95  
.30 Mi



# Pit # 5 - Tonopah

38.045610°  
-117.210869°

Race Speed  
Resumes



Note: Fenced off mine  
shaft in area  
!!STAY AWAY!!  
Watch kids & dogs

193.0

PIT Parking PIT Parking



SPEED  
LIMIT  
25



SPEED  
LIMIT  
25

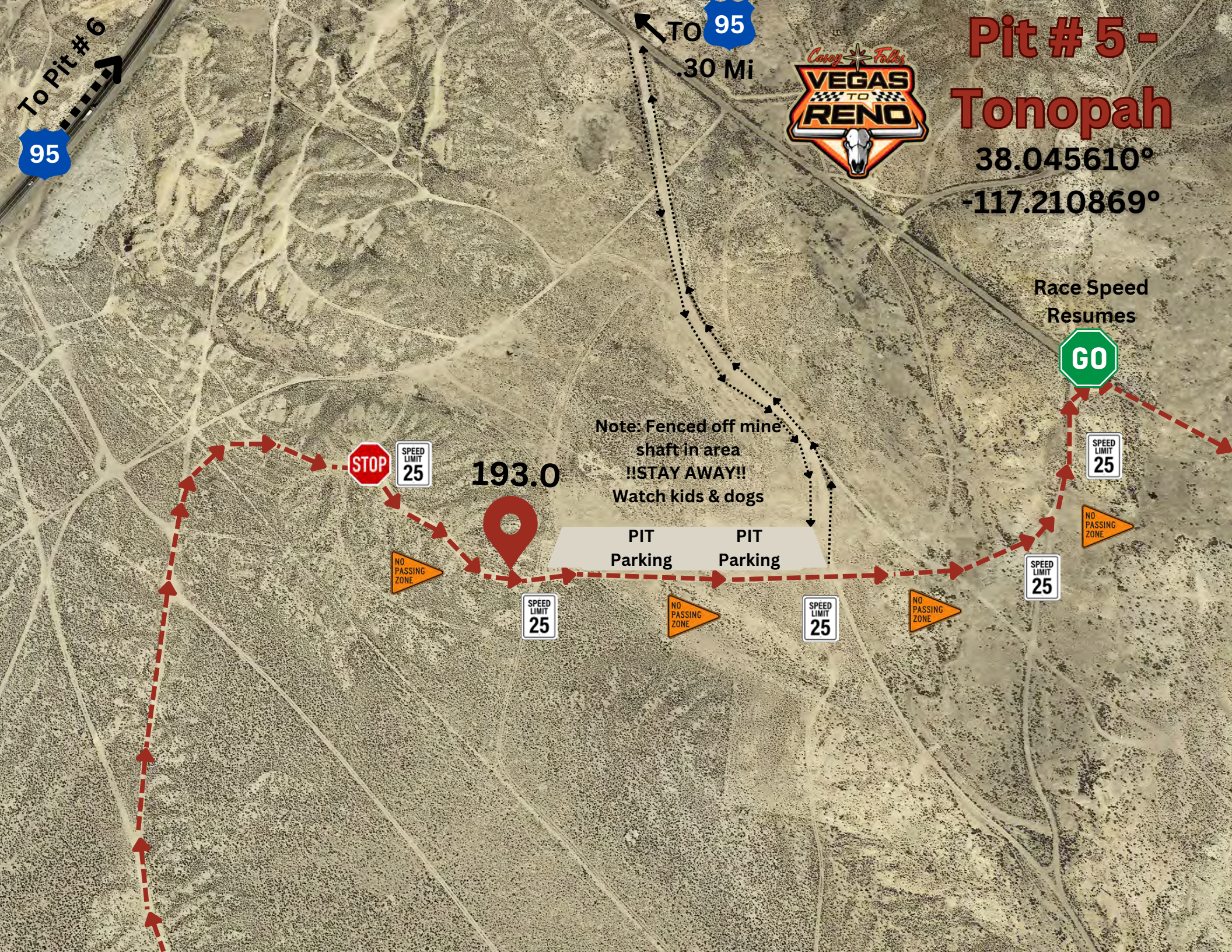


SPEED  
LIMIT  
25



SPEED  
LIMIT  
25

SPEED  
LIMIT  
25



# PIT SUPPORT BOOK

2023 CASEY FOLKS "VEGAS to RENO"



## Pit #5 - Pit #6 - MILLERS REST AREA

DIRECTION	NOTE	Miles
PIT 5	RETURN TO US-95 - RESET ODO TO "0" AT STOP SIGN <b>TURN RIGHT</b> ON TO US-95 N	0.0
US-95 N	BEANS & BREWS COFFEE HOUSE IS ON THE RIGHT Stop to get your Caffeine Fix, trust us you'll need it!	2.0
US-95 N	CONTINUE STRAIGHT THROUGH TONOPAH - 25 MPH SPEED ZONE - GO SLOW!!!	
US-95 N	TONOPAH STATION HOTEL & CASINO ON LEFT	2.1
US-95 N	GREEN SIGN RADAR ROAD	5.8
	<div style="border: 1px solid black; padding: 5px; text-align: center;">NYE COUNTY COURT HOUSE SHERIFF OFFICE</div>	
US-95 N	GREEN SIGN	7.9
	<div style="border: 1px solid black; padding: 5px; text-align: center;">Gabbs Pole Line Rd</div>	
US-95 N	MILLERS REST STOP ON RIGHT SLOW DOWN - PREPARE TO TURN RIGHT OFF OF US-95	16.6
US-95 N	<b>TURN RIGHT</b> OFF OF US-95 LOOK FOR PIT SIGN	16.8
DIRT ROAD	CROSS CATTLE GUARD - VEER LEFT FOLLOW ARROWS TO DRY LAKE YOU WILL DRIVE 0.5 MILES INTO THE PIT ON THE DRY LAKE	17.1
	<b>Pit # 6 - Millers Rest</b>	17.9
	MM -240.0 - GPS: 38.147933° 117.457240°	

**Est Arrival:**

MC 9:33 AM

CT 1:44 PM

UTV / CT 4:15 PM

**Closure:**

MC 3:00 PM

Cars/Trucks/UTVS 10:00 PM



# Pit # 6 - Millers

38.147933°  
-117.457240°

239.2



Race Speed  
Resumes




PIT  
Parking

PIT  
Parking



To Pit # 7





# PIT SUPPORT BOOK

2023 CASEY FOLKS "VEGAS to RENO"



## Pit #6 - Pit #7 - BLAIR JUNCTION

DIRECTION	NOTE	Miles
PIT 6	RESET ODO TO "0" AT THE PAVEMENT <b>TURN RIGHT ON TO US-95 NORTH</b>	0.0
US-95 N	CATTLE GUARD	6.8
US-95 N	BLACK ROCK HILL (MOUND) ON LEFT SIDE OF ROAD	11.4
US-95 N	RACECOURSE PARALLELS US-95 NORTH CONTINUE STRAIGHT ON US-95 N - <b>DO NOT STOP TO WATCH!</b>	13.1
US-95 N	SLOW DOWN - PREPARE TO TURN RIGHT	15.7
	<b>TURN RIGHT TO PIT 7 - BIG GRAVEL PIT</b>	16.0

### Pit # 7 - Blair Junction

MM -271.5 - GPS: 38.036043° 117.695380°

#### Est Arrival:

MC 10:03 AM

CT 2:11 PM

UTV / CT 4:46 PM

#### Closure:

MC 5:00 PM


Cars/Trucks/UTVS 11:45 PM



# Pit # 7 - Blaire Junction

38.036043°  
-117.695380°

271.6



Race Speed  
Resumes



PIT  
Parking

PIT  
Parking



To Pit # 8



# PIT SUPPORT BOOK

2023 CASEY FOLKS "VEGAS to RENO"



## Pit #7 - Pit #8 - REDLICH

DIRECTION	NOTE	Miles
PIT 7	RETURN TO US-95 - RESET ODO TO "0" AT STOP SIGN <b>TURN RIGHT</b> ON TO US-95 N	0.0
US-95 N	GREEN SIGN	< SILVER PEAK 4.3
US-95 N	GREEN SIGN	BENTON 52 4.8 BISHOP 80
US-95 N	GREEN SIGN	COALDALE 10.2 JCT 1/2 MILE
US-95 N	GREEN SIGN	^ HAWTHORNE 10.7 < BISHOP
US-95 N	GREEN SIGN	MINA 31 11.0 HAWTHORNE 63 RENO 196
US-95 N	GREEN SIGN	REDLICH SUMMIT 22.9 ELEV 5053
US-95 N	SLOW DOWN - PREPARE TO TURN RIGHT	23.1
US-95 N	<b>TURN RIGHT</b> - GO THROUGH GATE TO PIT 8 WATCH FOR PIT SIGN ON HIGHWAY	23.4

### Pit # 8 - Redlich

MM -298.1 - GPS: 38.197493° 117.983986°

#### Est Arrival:

MC 10:28 PM

CT 2:35 PM

UTV / CT 5:13 PM

#### Closure:

MC 6:00 PM

Cars/Trucks/UTVS 12:00 AM



# Pit # 8 - Redlich

38.197493°  
-117.983986°

Race Speed  
Resumes



298



Danger: Drop Off



.30 Mi  
To Pit # 9



# PIT SUPPORT BOOK

2023 CASEY FOLKS "VEGAS to RENO"



## Pit #8 - Pit #9 - MINA

DIRECTION	NOTE	Miles	
Pit 8	RETURN TO US-95 RESET ODO TO "0" AT THE PAVEMENT <b>TURN RIGHT</b> ON TO US-95 NORTH TOWARDS MINA	0.0	
US-95 N	GREEN SIGN	MINERAL COUNTY	1.0
US-95 N	GREEN SIGN	CANDALERIA	1.0
US-95 N	GREEN SIGN	MINA/HAWTHORNE < BISHOP	8.2
US-95 N	GREEN SIGN WATCH SPEED LIMIT IN MINA - GO SLOW	MINA ELEV 4540	16.1
US-95 N	BLUE SIGN ON LEFT	< POST OFFICE	16.9
US-95 N	SLOW DOWN - PREPARE TO TURN RIGHT		17.2
US-95 N	CROSS CATTLE GUARD		17.3
	<b>TURN RIGHT</b> ON TO PAVED ROAD CROSS CATTLE GUARD AFTER CATTLE GUARD ROAD TURNS TO A DIRT ROAD DRIVE 2.0 MILES ON BIG DIRT ROAD TO PIT 9 - MINA <b>TURN LEFT</b> INTO THE PIT		17.4
			19.4

### Pit # 9 - Mina

MM -344.5 - GPS: 38.420951° 118.087272°

#### Special Note:

This is where pitting gets a little tricky - you will have to sit down and plan your logistics very carefully. The roads do not run parallel to the course in this part of the state. You have many choices to make as to if you will pit at pit 10 to the finish, or 9 to 12, or 9 to 13. Pit 11 requires one dedicated pit truck, then to the finish. Just plan your race mileage and your pit mileage and try to make the Best decisions you can. Again, fellow racers and pit crews might be able to help you out at the most remote pits. It may help you to look at the visual map in the front of this pit book to help you visualize your choices.  
May the force be with you!

#### Est Arrival:

MC 11:12 AM  
CT 3:17 PM  
UTV / CT 6:02 PM

#### Closure:

MC 6:30 PM  
Cars/Trucks/UTVS 1:30 AM




# Pit # 9 - Mina

38.420951°  
-118.087272°

Race Speed  
Resumes



344.2



PIT  
Parking

PIT  
Parking

To Pit # 10

TO   
2.10 Mi

# PIT SUPPORT BOOK

2023 CASEY FOLKS "VEGAS to RENO"



## Pit #9 - Pit #10 - GABBS

DIRECTION	NOTE	Miles	
Pit 9	RETURN TO US-95 RESET ODO TO "0" AT THE STOP SIGN <b>TURN RIGHT ON TO US-95 NORTH TOWARDS HAWTHORNE</b>	0.0	
US-95 N	GREEN SIGN WATCH SPEED LIMIT IN LUNING - GO SLOW !!	Luning Elev 4480	7.7
US-95 N	GREEN SIGN SLOW DOWN - PREPARE TO TURN RIGHT	^ HAWTH / FALLON GABBS >	8.7
SR-361 N	<b>TURN RIGHT ON TO SR-361 NORTH</b>		8.8
SR-361 N	CATTLE GUARD		9.3
SR-361 N	GREEN SIGN	CALVADA SUMMIT ELEV 6296	18.1
SR-361 N	<b>DANGER - RACE COURSE CROSSING - OBEY FLAGMAN DO NOT STOP OR PARK WITHIN 1000 FEET OF CROSSING</b>	<b>1ST TIME</b>	19.2
SR-361 N	<b>DANGER - RACE COURSE CROSSING - OBEY FLAGMAN DO NOT STOP OR PARK WITHIN 1000 FEET OF CROSSING</b>	<b>2ND TIME</b>	36.5
SR-361 N	SLOW DOWN - PREPARE TO TURN LEFT RESIDENTIAL AREA!		38.5
SR-361	<b>TURN LEFT ON BRUCITE STREET</b> DRIVE SLOW THROUGH GABBS - GO SLOW		38.8
BRUCITE STREET	PIT 10 IN PARKING LOT OF R & D's MARKET ON RIGHT MARKET, GAS STATION, MOTEL & BAR ALL OPEN		39.0

### Pit # 10 - Gabbs

MM -396.8 - GPS: 38.869053° 117.922998°

#### Special Note:

You can't reach rawhide (pit 11) from pit 9 or 10. If you want to go to rawhide (pit 11), you must have a designated truck head straight to rawhide. Rawhide is a remote pit; once you are there, you are there for the duration; you can only pit at rawhide and head to the finish line. We recommend heading to the finish line after pitting at pit 10 (Gabbs). The fastest way is to continue on SR-361 to HWY-50, turn left, and continue thru Fallon.

#### Est Arrival:

MC 12:02 PM

CT 4:06 PM

UTV / CT 6:57 PM

#### Closure:

MC 8:09 PM

Cars/Trucks/UTVS 3:00 AM



# Pit # 10 - Gabbs

38.869053°  
-117.922998°

**WARNING:  
THE ENTIRE  
TOWN OF GABBS  
IS 25 MPH AND  
NO PASSING**

Race Speed  
Resumes



397



To Pit # 11



TO 31.27 mi



# PIT SUPPORT BOOK

2023 CASEY FOLKS "VEGAS to RENO"



## Pit #9 - Pit #11 - RAWHIDE (REMOTE)

DIRECTION	NOTE	Miles	
PIT 9	TO CONTINUE TO PIT # 11 - RAWHIDE (THE REMOTE PIT) FOLLOW THIS PAGE		
US-95 N	RESET ODO TO "0" AT STOP SIGN - <b>TURN RIGHT</b> ON TO US-95 N If you are going to skip Rawhide, follow pit book to Pit 10 - Gabbs to Pit 12 (Top Gun) or Pit 13 (Weeks)	0.0	
US-95 N	GREEN SIGN WATCH SPEED LIMIT IN LUNING - GO SLOW !!	Luning Elev 4480	7.7
US-95 N	GREEN SIGN SLOW DOWN - PREPARE TO TURN RIGHT	^ HAWTH / FALLON GABBS >	8.7
SR-361	<b>TURN RIGHT</b> ON TO SR-361		8.8
SR-361 N	<b>DANGER - RACE COURSE CROSSING - OBEY FLAGMAN</b> <b>DO NOT STOP OR PARK WITHIN 1000 FEET OF CROSSING</b>		19.2
SR-361	GREEN SIGN	PETRIFIED SUMMIT ELEV 6130	20.3
SR-316	SLOW DOWN - PREPARE TO TURN LEFT		27.9
SR-361	GREEN SIGN	RAWHIDE < 32	28.1
SR-361	<b>TURN LEFT</b> ON RAWHIDE ROAD YOU WILL DRIVE 28.7 MILES ON A GOOD DIRT ROAD TO THE PIT VERY DUSTY - DRIVE WITH CAUTION - 2-WAY ROAD		28.1
RAWHIDE RD	"Y" IN THE ROAD - <b>VEER RIGHT</b>		43.9
RAWHIDE RD	"Y" IN THE ROAD - <b>VEER RIGHT</b>		50.2
RAWHIDE RD	"Y" IN THE ROAD - <b>VEER RIGHT</b> (Small sign post in the middle of the "Y")		54.9
RAWHIDE RD	<b>TURN RIGHT</b> ON TO THE POWER LINE ROAD - CONTINUE 0.3 TO PIT <b>TURN RIGHT</b> INTO THE PIT		56.5

### Pit # 11 - Rawhide (Remote)

MM -422.5 - GPS: 38.969249° 118.345607°

**Est Arrival:**

MC 12:27 PM

CT 4:29 PM

UTV / CT 7:24 PM

THIS IS A REMOTE PIT - YOU CANNOT BEAT THE RACE VEHICLE TO ANY OTHER PIT - YOU CAN ONLY DRIVE FROM HERE TO THE FINISH LINE  
CONTUNUE ON SR-839 TO HWY-50, TURN LEFT AND CONTINUE THRU FALLON

**Closure:**

MC 8:00 PM

Cars/Trucks/UTVS 4:00 AM

To Finish Line

TO  21.9 mi



# Pit # 11 - Rawhide

38.969249°  
-118.345607°

SR 839

SR 839



SPEED LIMIT 25

SPEED LIMIT 25

SPEED LIMIT 25

NO PASSING ZONE

NO PASSING ZONE

NO PASSING ZONE

PIT Parking



Race Speed Resumes

Note: You will not make it to any other pit, see you at the FINISH!

# PIT SUPPORT BOOK

2023 CASEY FOLKS "VEGAS to RENO"



## Pit #9 - Pit #12 TOP GUN

DIRECTION	NOTE		Miles
Pit 9	RETURN TO US-95 - RESET ODO TO "0" AT THE STOP SIGN <b>TURN RIGHT</b> ON TO US-95 NORTH TOWARDS HAWTHORNE		0.0
US-95 N	GREEN SIGN WATCH SPEED LIMIT IN LUNING - GO SLOW !!	Luning Elev 4480	7.7
US-95 N	GREEN SIGN	HAWTHORNE ^ 95 >Truck Route 95	32.1
US-95 TR	<b>TURN RIGHT</b> ON US-95 TRUCK ROUTE TO BYPASS HAWTHORNE		32.2
US-95 TR	STOP SIGN - <b>TURN RIGHT</b> ON TO US-95 NORTH		33.5
US-95 N	GREEN SIGN	Town of Walker Lake Elev 4084	46.1
US-95 N	JUNCTION ALT US-95 - CONTINUE STRAIGHT ON US-95 NORTH <b>NOTE:</b> IF YOU ARE GOING TO PIT 13 - WEEKS - TURN LEFT ON ALT-US-95		68.3
US-95 N	GREEN SIGN	FALLON 39 LOVELOCK 95	68.4
US-95 N	GREEN SIGN - DRIVE SLOW THROUGH SHURZ	SHURZ ELEV 4126	68.6
US-95 N	CROSS RAILROAD TRACKS		
US-95 N	GREEN SIGN	LYON CTY LINE	77.8
US-95 N	GREEN SIGN	CHURCHILL CTY LINE	
US-95 N	<b>DANGER - RACE COURSE CROSSING - OBEY FLAGMAN</b> <b>DO NOT STOP OR PARK WITHIN 1000 FEET OF CROSSING</b>		88.7
US-95 N	SLOW DOWN - PREPARE TO TURN RIGHT		89.0
	<b>TURN RIGHT</b> - DRIVE THROUGH GATE TO PIT 12 - TOP GUN		89.4
	<b>Pit # 12 - Top Gun</b>	<b>Est Arrival:</b>	56.8
	MM -458.5 - GPS: 39.259702° 118.763439°	MC 1:01 PM	
		CT 5:02 PM	
		UTV / CT 8:02 PM	
		<b>Closure:</b>	
		MC 10:30 PM	
		Cars/Trucks/UTVS 5:00 AM	

95



# Pit # 12- Top Gun

39.259702°  
-118.763439°

To Finish  
Line

458.7

Race Speed  
Resumes



PRC# 8

95

PIT  
Parking



Note: You will not make  
it to any other pit,  
see you at the FINISH!



# PIT SUPPORT BOOK

2023 CASEY FOLKS "VEGAS to RENO"



## Pit #9 - Pit #13 - WEEKS

DIRECTION	NOTE	Miles
US-95 N	RESET ODO TO "0" AT STOP SIGN - <b>TURN RIGHT</b> ON TO US-95 N TOWARDS HAWTHORNE	0.0
US-95 N	GREEN SIGN <b>WATCH SPEED LIMIT IN LUNING - GO SLOW 25 MPH</b>	<div style="border: 1px solid black; padding: 2px; display: inline-block;">Luning Elev 4480</div> 7.7
US-95 N	GREEN SIGN - WATCH SPEED - GO SLOW PREPARE TO TURN RIGHT	<div style="border: 1px solid black; padding: 2px; display: inline-block;">HAWTHORNE</div> 32.1 <div style="border: 1px solid black; padding: 2px; display: inline-block; margin-top: 2px;">^ 95 &gt;Truck Route 95</div>
US-95 TR	<b>TURN RIGHT</b> ON US-95 TRUCK ROUTE TO BYPASS HAWTHORNE	32.2
US-95 TR	McDONALD'S RESTAURANT ON THE LEFT Time for more caffeine and a snack!	33.4
US-95 TR	STOP SIGN - <b>TURN RIGHT</b> ON TO US-95 NORTH	33.5
US-95 N	GREEN SIGN WATCH SPEED LIMIT - GO SLOW	<div style="border: 1px solid black; padding: 2px; display: inline-block;">TOWN OF WALKER ELEV 4084</div> 46.1
ALT-US 95	JUNCTION ALT US-95 - <b>TURN LEFT</b> ON TO ALT-US 95 TO PIT # 13 - WEEKS	68.3
ALT-US 95	GREEN SIGN WATCH SPEED LIMIT THROUGH YERINGTON GO SLOW - 25 MPH	<div style="border: 1px solid black; padding: 2px; display: inline-block;">YERINGTON ELEV 4378</div> 91.6
ALT-US 95	<b>TURN RIGHT</b> AT STOP SIGN - McDONALD'S ON THE RIGHT (More Caffeine or maybe you're ready for ice cream!)	92.2
ALT-US 95	<b>TURN RIGHT</b> AT THE FLASHING RED LIGHT	93.2
ALT-US 95	GREEN SIGN WATCH SPEED LIMIT THROUGH WABUSKA GO SLOW - 25 MPH	<div style="border: 1px solid black; padding: 2px; display: inline-block;">WABUSKA ELEV 4290</div> 103.7
ALT-US 95	<b>DANGER - RACE COURSE CROSSING - OBEY FLAGMAN</b> <b>DO NOT STOP OR PARK WITHIN 1000 FEET OF CROSSING</b>	110.8
ALT-US 95	SLOW DOWN - PREPARE TO TURN RIGHT ON TO DIRT ROAD	114.3
DIRT ROAD	<b>TURN RIGHT</b> TO PIT # 13 - FOLLOW SIGNS .6 MILES TO PIT	115.0
DIRT ROAD	CROSS CATTLE GUARD - VEER RIGHT	<b>Est Arrival:</b> MC 1:29 PM CT 5:29 PM UTV / CT 8:32 PM
<b>Pit # 13 - Weeks</b> MM -487.5 - GPS: 39.282399° 119.230934°		<b>Closure:</b> MC 11:30 PM Cars/Trucks/UTVS 6:00 AM

# Pit # 13- Weeks

39.282399°

-119.230934°



487.5



To Finish  
Line



PIT  
Parking



PIT  
Parking



This is the  
final pit of V2R.  
SEE YOU AT  
THE FINISH!

Race Speed  
Resumes



# PIT SUPPORT BOOK

2023 CASEY FOLKS "VEGAS to RENO"



## Pit #11 to the FINISH

DIRECTION	NOTE	Miles
DIRT ROAD	RESET ODO TO "0" WHEN LEAVING THE PIT AT THE INTERSECTION OF THE POWER LINE ROAD AND THE DIRT ROAD YOU CAME IN ON <b>TURN RIGHT ON TO THE DIRT ROAD AND CONTINUE NORTH</b>	0.0
DIRT ROAD	<b>DANGER - RACE COURSE CROSSING - WATCH FLAGMAN</b> <b>DO NOT STOP OR PARK WITHIN 1000 FEET OF CROSSING</b> SLOW DOWN - GO SLOW - WATCH FOR RACE TRAFFIC	1.1
DIRT ROAD	YOU WILL INTERSECT WITH A GOOD DIRT ROAD - CONTINUE STRAIGHT	2.1
SR-839 N	DIRT ROAD TURNS IN TO PAVEMENT AND IS THE BEGINNING OF SR-839	4.0
SR-839 N	GREEN SIGN	8.1
	CHURCHILL COUNTY LINE	
SR-839 N	CORRAL ON RIGHT	10.7
SR-839 N	CORRAL ON RIGHT	17.2
SR-839 N	CATTLE GUARD	21.4
US-50 W	<b>TURN LEFT</b> AT THE STOP SIGN - US-50 WEST	22.0
US-50 W	GREEN SIGN	22.0
	< FALLON AUSTIN >	
US-50 W	GREEN SIGN	23.9
	FALLON 30 RENO 93 CARSON CITY 94	
US-50 W	GREEN SIGN	24.3
	SAND SPRINGS ELEV 4644	
US-50 W	SAND MOUNTAIN RECREATION AREA ON THE RIGHT	28.0
US-50 W	ENTERING FALLON FARM AREA	50.0
	GREEN SIGN	53.2
	FALLON ELEV 3960	
US-50 W	JUNCTION - GREEN SIGN - CONTINUE STRAIGHT	54.0
	^ CARSON CITY 95 WINNEMUCCA	
US-50 W	JUNCTION - GREEN SIGN - CONTINUE STRAIGHT	54.2
	^ CARSON CITY RENO	
	< 95 LAS VEGAS	
	JUNCTION US-50 & US-95	54.3
US-50 W	CONTINUE STRAIGHT ON US-50 WEST (WILLIAM AVE / TAYLOR ST)	

**NOTE:** TURN LEFT ON US-95 IF YOU ARE GOING TO PIT # 12 - TOP GUN  
CONTINUE STRAIGHT THROUGH FALLON ON US-50 TO THE FINISH LINE  
(Continued on next page)

# PIT SUPPORT BOOK

2023 CASEY FOLKS "VEGAS to RENO"



## Pit #11 to the FINISH (cont)

DIRECTION	NOTE	Miles
US-50 W	STOP LIGHT - TEDFORD LANE	54.6
US-50 W	GREEN SIGN SLOW DOWN - PREPARE TO TURN LEFT	63.0
	< CARSON CITY ^ RENO	
US-50 W	<b>TURN LEFT</b> TOWARDS CARSON CITY / SILVER SPRINGS / DAYTON (DO NOT TAKE ALT-50 STRAIGHT)	63.4
US-50 W	GREEN SIGN	63.7
	SILVER SPS 17 DAYTON 40	
US-50 W	GREEN SIGN	80.5
	^ CARSON CITY < YERINGTON FERNLEY >	
US-50 W	JUNCTION ALT-95 S - BLINKING RED LIGHT - CONTINUE STRAIGHT <b>NOTE:</b> TO GO TO PIT # 13 - WEEKS - TURN LEFT ON ALT-95 S	80.6
US-50 W	BROWN SIGN	103.5
	< DAYTON ST PARK	
DAYTON VALLEY ROAD	STOP LIGHT - GREEN SIGN <b>TURN LEFT</b> ON TO DAYTON VALLEY RD/QUILICI ROAD	104.5
	DAYTON VALLEY RD QUILICI ROAD	
	CROSS BRIDGE - GREEN SIGN	104.6
	CARSON RIVER	
PAVED RD	<b>TURN RIGHT</b> ON THE FIRST STREET IMMEDIATELY AFTER BRIDGE CONTINUE STRAIGHT PAST GRAVEL PIT YOU WILL SEE THE RODEO GROUNDS UP HILL TO THE LEFT CONTINUE ON TO DIRT ROAD AND IN TO THE FINISH LINE!!!	104.8
		105.7

### FINSH LINE!!

MM -534.0 - GPS: 39.228508° 119.575606°

## CONGRATULATIONS!!!

YOU HAVE JUST COMPLETED

"500 Miles of Dust, Rocks & Glory"

The Legendary CASEY FOLKS "VEGAS TO RENO"

We will see you Saturday night at the Sparks Nugget for the great Awards presentation & an awesome After-Race Party!



To Dayton

**Dayton Events  
Center  
FINISH LINE!**

**ON-LOAD**

Follow  
Cones to  
Park



**AUGUST 18TH, 2023**

**1ST ANTICIPATED MC**

2:13 PM

**1ST ANTICIPATED C/T**

6:12 PM

**1ST ANTICIPATED UTV**

9:22 PM

Pit Pass  
Required

Finish Line Mesa  
**BEST OF THE DESERT**

To Finish Line Mesa



**2023 Vegas to Reno  
Finish**

# PIT SUPPORT BOOK

2023 CASEY FOLKS "VEGAS to RENO"



## Pit #12 to the FINISH

DIRECTION	NOTE	Miles
PIT 12	RESET ODO TO "0" WHEN LEAVING THE PIT AT THE PAVEMENT <b>TURN RIGHT</b> ON TO US-95 NORTH TOWARDS FALLON	0.0
US-95 N	GREEN SIGN ENTERING FALLON FARM AREA - CONTINUE STRAIGHT	10.7
US-95 N	GREEN SIGN CONTINUE STRAIGHT	13.4
US-50 W	JUNCTION US-95 WEST <b>TURN LEFT</b> ON TO US-50 WEST (WILLIAM AVE / TAYLOR ST)	14.8
US-50 W	STOP LIGHT - TEDFORD LANE	15.1
US-50 W	GREEN SIGN SLOW DOWN - PREPARE TO TURN LEFT	23.5
US-50 W	<b>TURN LEFT</b> TOWARDS CARSON CITY / SILVER SPRINGS / DAYTON (DO NOT TAKE ALT-50 STRAIGHT)	23.9
US-50 W	GREEN SIGN	41.0
US-50 W	JUNCTION ALT-95 S - BLINKING RED LIGHT - CONTINUE STRAIGHT <b>NOTE:</b> TO GO TO PIT # 13 - WEEKS - TURN LEFT ON ALT-95 S	41.1
US-50 W	GREEN SIGN	41.2
US-50 W	BROWN SIGN	64.0
DAYTON VALLEY RD	STOP LIGHT - < DAYTON VALLEY ROAD - <b>TURN LEFT</b> CROSS BRIDGE - GREEN SIGN <b>TURN RIGHT</b> ON THE FIRST STREET IMMEDIATELY AFTER BRIDGE CONTINUE STRAIGHT PAST GRAVEL PIT	65.0 65.1 65.3
PAGE 38	YOU WILL SEE THE RODEO GROUNDS UP HILL TO THE LEFT	66.2

### FINSH LINE!!

MM -534.0 - GPS: 39.228508° 119.575606°

# PIT SUPPORT BOOK

2023 CASEY FOLKS "VEGAS to RENO"



## Pit #13 to the FINISH

DIRECTION	NOTE	Miles
PIT 13	RESET ODO TO "0" WHEN LEAVING THE PIT AT THE PAVEMENT <b>TURN RIGHT</b> ON TO ALT-US-95 NORTH TOWARDS SILVER SPRINGS	0.0
ALT-US-95	BRIDGE OVER THE CARSON RIVER	0.7
ALT-US-95	RAILROAD TRACKS	1.2
ALT-US-95	GREEN SIGN	3.4
ALT-US-95	GREEN SIGN	8.3
ALT-US-95	GREEN SIGN	9.4
US-50 W	JUNCTION - ALT-95 AND US-50 - RED BLINKING LIGHT <b>TURN LEFT</b> ON TO US-50 WEST TOWARDS DAYTON	9.5
US-50 W	GREEN SIGN	9.6
US-50 W	BROWN SIGN	32.4
DAYTON VALLEY RD	STOP LIGHT - < DAYTON VALLEY ROAD - <b>TURN LEFT</b>	33.4
	CROSS BRIDGE - GREEN SIGN	33.5
	<b>TURN RIGHT</b> ON THE FIRST STREET IMMEDIATELY AFTER BRIDGE CONTINUE STRAIGHT PAST GRAVEL PIT	33.7
	YOU WILL SEE THE RODEO GROUNDS UP HILL TO THE LEFT	34.6

### FINSH LINE!!

MM -534.0 - GPS: 39.228508° 119.575606°

## CONGRATULATIONS!!!

YOU HAVE JUST COMPLETED

"500 Miles of Dust, Rocks & Glory"

The Legendary CASEY FOLKS "VEGAS TO RENO"

We will see you Saturday night at the Sparks Nugget for the great Awards presentation & an awesome After-Race Party!

# PIT SUPPORT BOOK

2023 CASEY FOLKS "VEGAS to RENO"



## Pit #13 to the FINISH

DIRECTION	NOTE	Miles
FINISH LINE	<b>TURN RIGHT</b> OUT OF THE FINISH LINE DOWN DIRT ROAD <b>TURN LEFT</b> ON TO DAYTON VALLEY ROAD	
US-50 W	<b>TURN LEFT</b> ON TO US-50 WEST TOWARDS CARSON CITY	0.0
US-50 W	CONTINUE ON US-50 WEST TOWARDS CARSON CITY	
US-395 N	<b>TURN RIGHT</b> ON TO US-395 TOWARDS RENO	9.4
US-395 N	CONTINUE THROUGH WASHOE VALLEY TOWARDS RENO	
US-395 N	JUNCTION - MT.ROSE HIGHWAY AND US-395 <b>CONTINUE</b> ON US-395 TOWARDS RENO BE IN THE RIGHT LANE TO ENTER US-95 NORTH	
US-395 N	<b>VEER RIGHT</b> TO THE US-395 FREEWAY TO RENO	30.0
US-395 N	CONTINUE ON US-95 NORTH	
	<b>TAKE EXIT 69</b> TOWARD SPARKS - HEAD EAST	41.0
	<b>MERGE ON TO US-80 EAST TO SPARKS</b>	
	<b>EXIT ON NUGGET BLVD</b> - CONTINUE STRAIGHT INTO THE NUGGET AREA	43.0
	PARK IN THE FAR BACK (EAST) PARKING LOT - PAST HOTEL ON NUGGET BLVD	

**The After-Race party & Awards will be held Saturday night in Game On! Room**

**Then head to the horseshoe bar for the After party !!!**

**6 PM - 7 PM – Happy Hour**

**7 PM – 9 PM - AWARDS**

**CONGRATULATIONS TO OUR FINISHERS!!**