

BEST IN THE
DESERT
RACING ASSOCIATION

2024 VEGAS TO RENO
PIT SUPPORT MAP



PIT MILEAGE

PIT NAME	TOTAL RACE MILES	RACE COURSE PIT TO PIT	HIGHWAY CHASE TEAM MILES BETWEEN PITS
Start - Crystal, NV	0	29	0
Pit 1 - Armagosa Valley	29	19	25.6
Pit 2 - MC Only	48	54	16.4
Pit 3 - Bonnie Claire	102	44	56.4
Pit 4 - Cottontail	146	60	22.5
Pit 5 - Goldfield	206	33	16.7
Pit 6 - Tonopah	239	29	24.5
Pit 7 - Millers	268	48	19.3
Pit 8 - Coaldale	316	25	28.7
Pit 9 - Redlich	341	28	13.9
Pit 10 - Mina	369	58	20.5
Pit 11 - Rawhide (Remote)	427	51	REMOTE
Pit 12 - Top Gun	478	29	PIT 10 - Pit 12: 90.8
Pit 13 - Weeks	507	48	PIT 10 - Pit 13: 113
Finish - Dayton	555		PIT 12 - Finish: 66 PIT 13 - Finish: 30

2024 PIT BOOK

LEAVING LAS VEGAS TO THE START LINE

ETA - 1 Hour 35 Min
MILES

RD	NOTE	ETA - 1 Hour 35 Min MILES
	Head south toward W Silverado Ranch Blvd Turn left	
	Turn left onto W Silverado Ranch Blvd Use the 2nd from the right lane to stay on W Silverado Ranch Blvd	
	Slight right to merge onto I-15 N toward Salt Lake City	0.4 mi
	Merge onto I-15 N Use the right 2 lanes to take exit 42A to merge onto I-11/US-95 N toward Reno	10.7 mi
	Continue onto US-95 N	53.3 mi
US-95 N	GREEN SIGN	<div style="border: 1px solid black; padding: 5px; width: fit-content; margin: auto;"> INDIAN SPRINGS 27 BEATTY 100 TONOPAH 193 </div>
US-95 N	GREEN SIGN	<div style="border: 1px solid black; padding: 5px; width: fit-content; margin: auto;"> INDIAN SPRINGS 12 AMARGOSA VLY 58 BEATTY 86 </div>
US-95 N	INDIAN SPRINGS - DRIVE SLOW THRU TOWN - 35 MPH	
US-95 N	GREEN SIGN JUNCTION US-95 & SR-160 (TO PAHRUMP) CONTINUE STRAIGHT ON US-95 N	<div style="border: 1px solid black; padding: 5px; width: fit-content; margin: auto;"> AMARGOSA VLY 17 BEATTY 46 TONOPAH 138 </div>
	Turn left onto NV-160 E (signs for Pahrump)	5.1 mi
	Turn right onto Crystal Rd	1.9 mi
	Sharp right onto E Mcr927398 Rd Destination will be on the right	0.1 mi

**YOU ARE ABOUT TO START THE GREAT
 CASEY FOLKS "VEGAS to RENO"
 "500 Miles of Dust, Rocks & Glory!"**

RACERS - START YOUR ENGINES !!!

Start Line - Crystal, NV

RM - 00.00 - GPS: 36.491991° -116.147120°

Crystal, NV

START LINE

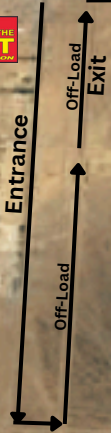
36.491991°

-116.147120°

To
Pit # 1

TO 
5.09

HW
160



To
Vegas

AUGUST 16TH, 2024

MOTORCYCLE / ATV

Start: 5:45 AM

1ST ANTICIPATED C/T

Start: 10:00 AM

1ST ANTICIPATED UTV

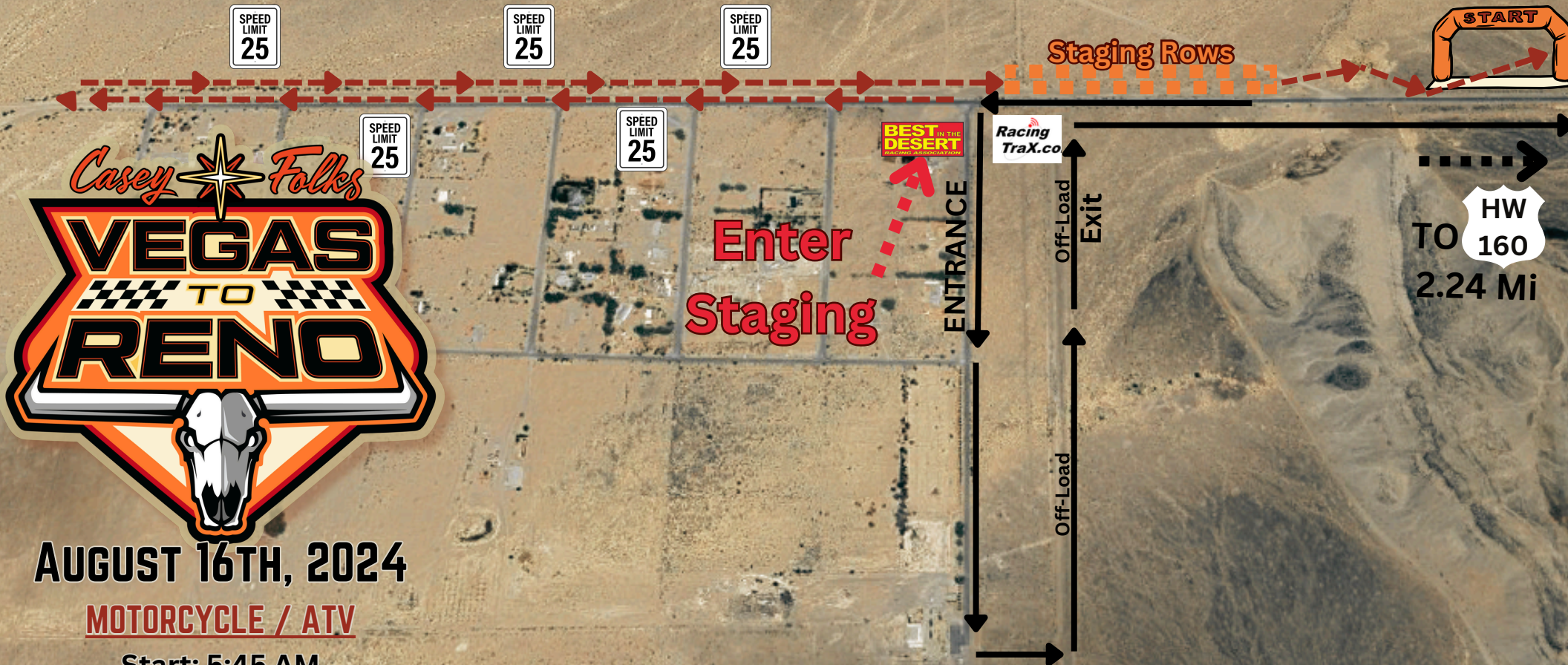
Start: 12:00 PM

Note: Racers are required to enter Staging from the designated area and follow signage to the Start Line - Pit Crews: Do not Enter into Staging Area

Note: Racers are required to enter Staging from the designated area and follow signage to the Start Line - Pit Crews: Do not Enter into Staging Area

Crystal, NV START LINE

36.491991°
-116.147120°



AUGUST 16TH, 2024

MOTORCYCLE / ATV

Start: 5:45 AM

1ST ANTICIPATED C/T

Start: 10:00 AM

1ST ANTICIPATED UTV

Start: 12:00 PM



Crystal, NV START LINE

36.491991°

-116.147120°

Note: Racers are required to enter Staging from the designated area and follow signage to the Start Line - Pit Crews: Do not Enter into Staging Area

Staging Rows 1 - 100



SPEED LIMIT 25

SPEED LIMIT 25

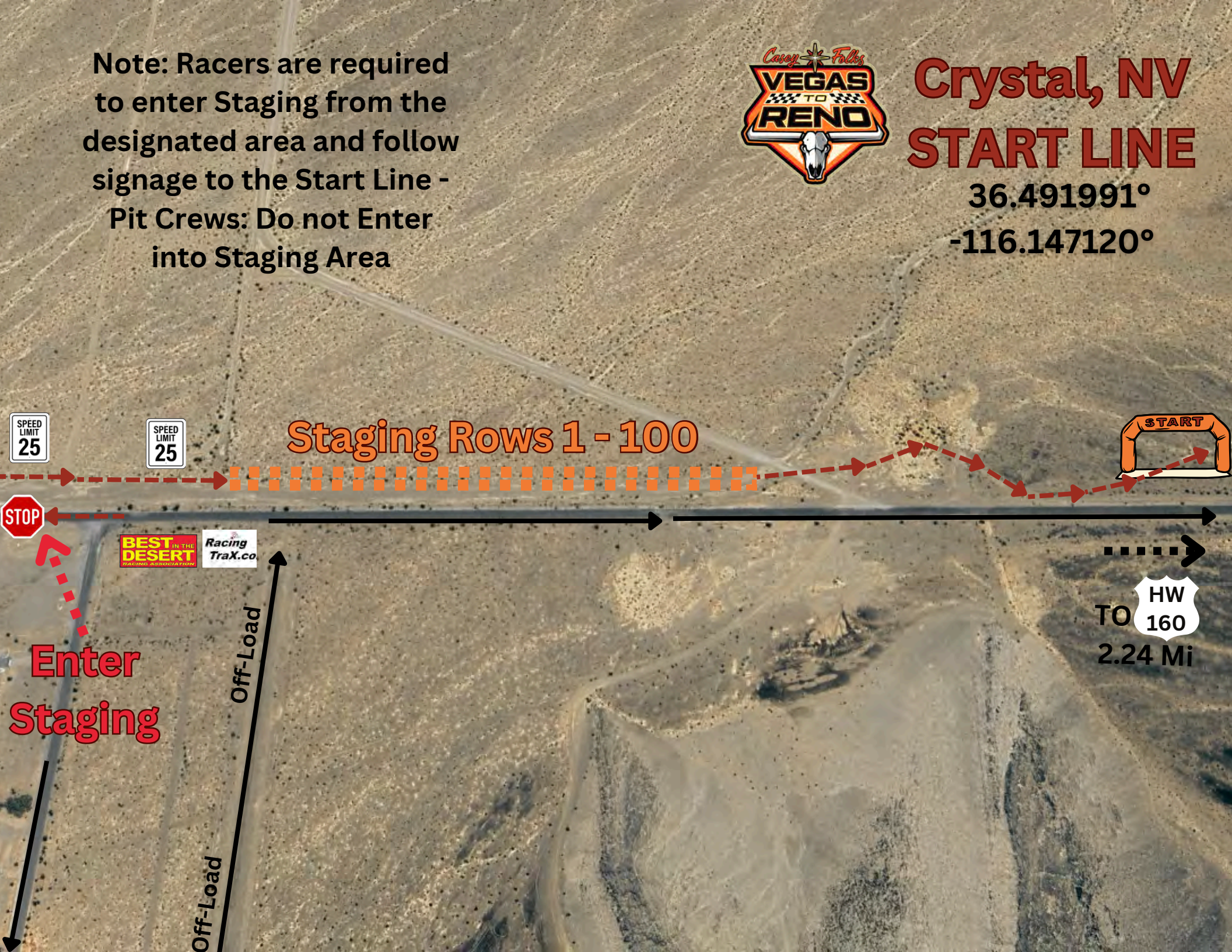


Off-Load

Off-Load

HW 160
TO 2.24 Mi

Enter Staging



2024 PIT BOOK

LEAVING START TO PIT # 1 - AMARGOSA - Unlimited

RD	NOTE	ETA - 24 Min MILES
	Head southwest on E Mcr927398 Rd toward Crystal Rd	0.1 mi
	Sharp left onto Crystal Rd	1.9 mi
	Turn left onto NV-160 W	5.1 mi
	Turn left onto US-95 N (signs for Tonopah/Reno)	16.8 mi
	Turn left at Lathrop Wells Gate Rd/N Test Site Rd	0.2 mi

Pit # 1 - Amargosa Valley

MM -28.2 - GPS: 36.642609 -116.405382

Est Arrival:

MC 6:03 AM
 CT 10:26 AM
 UTV / CT 12:30 PM

Closure:

MC 7:38 AM
 Cars/Trucks/UTVS 2:13 PM

Special Notes:

This your first "Pit" Pit Stop, they have grocery stores, restaurants & fuel up stations. YOUR RACE IS JUST AS IMPORTANT AS THE ONE YOU ARE CHASING. You are traversing the desert and entering your "Chase Race." Don't get caught in the desert running out of fuel chasing your racer!



Pit # 1 -
Amargosa
 36.642609,
 -116.405382

To
 Pit # 2



EXIT

ENTRANCE

Race
 Speed
 Resumes



To Amargosa

Pit Parking

Pit Parking

28.2



2024 PIT BOOK

LEAVING PIT #1 TO PIT # 2 - MC/ATV ONLY - Limited

DIRECTION	NOTE	ETA - 15 Min MILES
US-95	Use Designated "Exit" Road to Leave Pit - DO NOT GO BACKWARDS RETURN TO PAVED ROAD - US-95 - RESET ODO TO "0"	0.2
US-95	TURN LEFT ONTO US-95 HEADING NORTH - TOWARDS BEATTY	15.2
US-95	GREEN SIGN	<div style="border: 1px solid black; padding: 5px; width: fit-content; margin: auto;"> BEATTY 29 GOLDFIELD 96 FALLON 329 </div>
US-95	BROWN SIGN	<div style="border: 1px solid black; padding: 5px; width: fit-content; margin: auto;"> BIG DUNE 1 MILE </div>
US-95	GREEN SIGN	<div style="border: 1px solid black; padding: 5px; width: fit-content; margin: auto;"> AMARGOSA FARM AREA </div>
US-95	SLOW DOWN -PREPARE TO TURN LEFT	0.2
	Pit # 2 - MC/ATV Only	15.6
	MM - 48.0 - GPS: 36.738275° -116.648832°	

This pit is not recommended for Motorhomes / Big Trucks w/ trailers
 (Difficult for long trucks/trailers to turn around)

**Congratulations to our Youth UTV 1000 on completing the 2024 "Casey Folks" Vegas to Reno!
 You've just made history in competeting in the Longest Youth Point to Point Race in the United
 States! Thank you for your support and we will see you in Laughlin in October!**

Est Arrival:

MC 6:55 AM
 CT 10:44 AM
 UTV / CT 12:50 PM

Closure:

MC/ATV 8:17 AM
 Cars/Trucks/UTVS 2:36 PM
 Youth Finish 3:00 PM



Pit # 2 - Big Dune

36.738275°
-116.648832°

To
Pit # 3

Note: DO NOT LEAVE
GRADED ROAD UPON
ENTRANCE TO THE PIT



Race
Speed
Resumes



47.9



Pit Parking

Pit Parking

2024 PIT BOOK

LEAVING PIT #2 TO PIT #3 - BONNIE CLAIRE -Unlimited

DIRECTION	NOTE	ETA - 47 Min MILES
Pit # 2	RESET ODO TO "0" AT THE STOP SIGN ON US-95	0.3
	TURN LEFT ONTO US-95 HEADING NORTH AT PAVELEMENT	13.9
US-95	BEATTY AIRPORT ON THE LEFT DO NOT SPEED THROUGH BEATTY!	
US-95	JUNCTION US-95 & SR-374 - TURN RIGHT AT STOP SIGN STAY ON US-95 NORTH	35.5
US-95	STAGECOACH HOTEL & CASINO ON THE LEFT	
US-95	GREEN SIGN	<div style="border: 1px solid black; padding: 2px; display: inline-block;"> SCOTTYS JUNCTION 1/ MILE SR-267 </div>
US-95	TURN LEFT ON TO SR-267	<div style="border: 1px solid black; padding: 2px; display: inline-block;"> SCOTTYS CASTLE DEATH VALLEY </div> 6.5
SR-267	CROSS CATTLE GUARD	
SR-267	OLD MINE & TRAILERS ON LEFT	
SR-267	SLOW DOWN - PREPARE TO TURN RIGHT	
SR-267	TURN RIGHT TO PIT #3 - BONNIE CLAIRE	
	Pit # 3 - BONNIE CLAIRE	49.1
	MM - 101.5 - GPS: 37.227502° -117.125293°	
	NOTE: EXTREME DANGER DRIVING IN & OUT OF THIS PIT ENTRANCE IS VERY CLOSE TO THE RACECOURSE	

Est Arrival:

MC 7:36 AM
 CT 11:33 AM
 UTV / CT 1:47 PM

Closure:

MC 10:05 AM
 Cars/Trucks/UTVS 4:24 PM

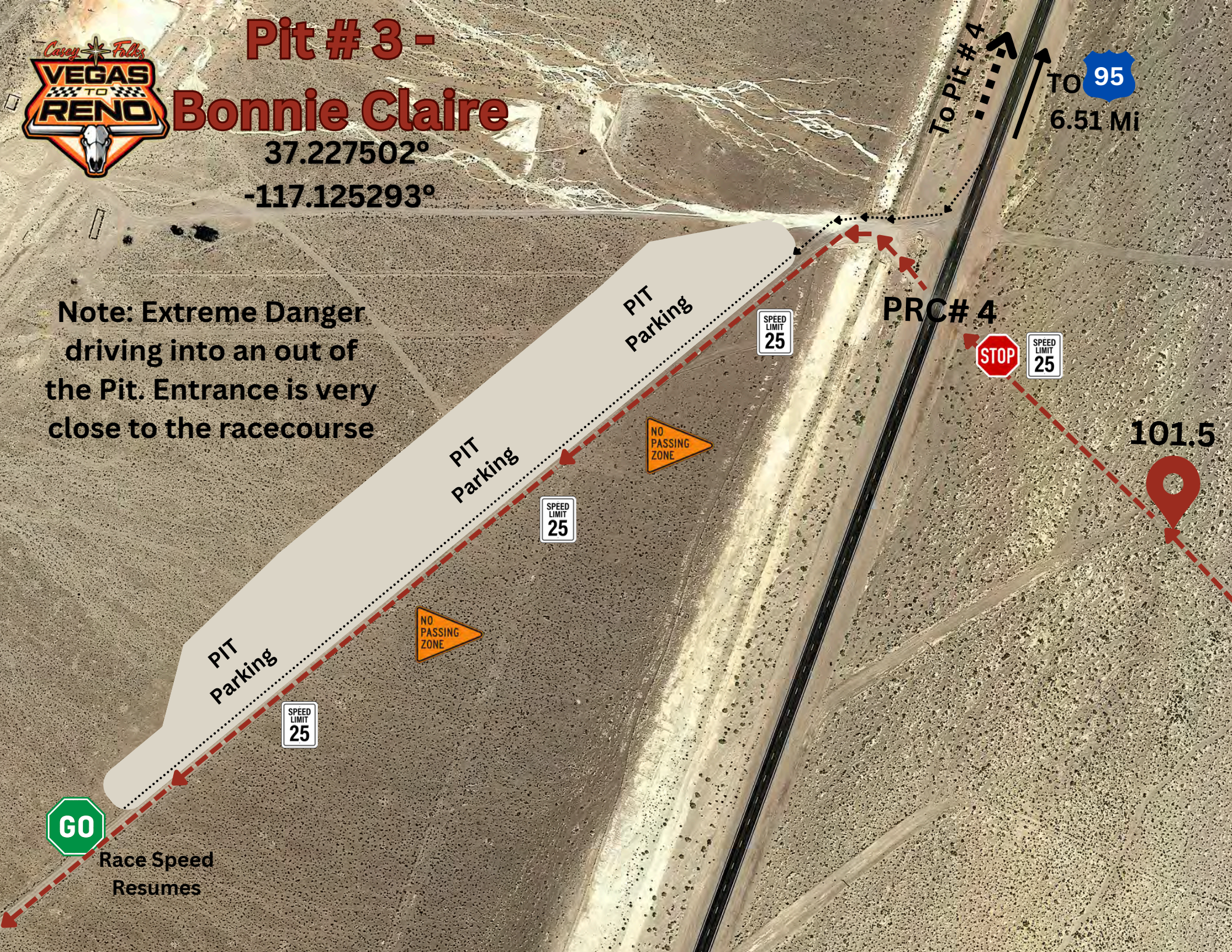


Pit # 3 - Bonnie Claire


37.227502°

-117.125293°

Note: Extreme Danger
driving into an out of
the Pit. Entrance is very
close to the racecourse



To Pit # 4

TO 
6.51 Mi

PIT
Parking

SPEED
LIMIT
25

PRC# 4



SPEED
LIMIT
25

101.5

PIT
Parking

NO
PASSING
ZONE

SPEED
LIMIT
25

NO
PASSING
ZONE

PIT
Parking

SPEED
LIMIT
25

GO

Race Speed
Resumes

2024 PIT BOOK

LEAVING PIT #3 TO PIT #4 - COTTONTAIL - UNLIMITED

DIRECTION	NOTE	ETA - 21 Min MILES
Pit # 3	RESET ODO TO "0" WHEN LEAVING THE PIT RETURN TO US-95 - 6.5 MILES) 6.5
SR-267 SW	TURN LEFT ON TO US-95 N AT THE STOP SIGN TOWARD TONOPAH	15.7
US-95 N	GREEN SIGN	<div style="border: 1px solid black; padding: 5px; width: fit-content; margin-left: auto;"> GOLDFIELD 31 TONOPAH 56 FALLON 232 </div>
US-95 N	GREEN SIGN	<div style="border: 1px solid black; padding: 5px; width: fit-content; margin-left: auto;"> Esmeralda County Line </div>
US-95 N	GREEN SIGN	<div style="border: 1px solid black; padding: 5px; width: fit-content; margin-left: auto;"> < SR-266 LIDA JUNCTION 1/2 MILE </div>
US-95 N	SLOW DOWN - PREPARE TO TURN LEFT	
US-95 N	TURN LEFT ON TO SR-266 LIDA JUNCTION AT COTTONTAIL RANCH	
	SPECIAL NOTE: AFTER YOU CROSS CATTLE GUARD MAKE A SHARP LEFT TURN IN TO COTTONTAIL RANCH. GO BY BIG BLUE FOR SALE SIGN, PARALLEL HIGHWAY ON OLD FRONTAGE ROAD, FOLLOW ARROWS TO THE PIT.	
	Pit # 4 - Cottontail MM -145.9 - GPS: 37.496079°N 117.185179°W	22.3

Est Arrival:

MC 8:33 AM
 CT 12:13 PM
 UTV / CT 2:33 PM

Closure:

MC 11:30 AM
 Cars/Trucks/UTVS 5:52 PM

Pit # 4 - Cottontail

37.496079°
-117.185179°



To Pit # 5
↑



Race Speed
Resumes

PRC# 5



145.9



PIT
Parking
PIT
Parking



2024 PIT BOOK

LEAVING PIT #4 TO PIT #5 - GOLDFIELD - UNLIMITED

DIRECTION	NOTE	ETA - 20 Min MILES
Pit # 4	RETURN TO US-95	0.0
US-95 N	RESET ODO TO "0" AT STOP SIGN - TURN LEFT ON TO US-95 N TOWARDS TONOPAH	16.1
US-95 N	GREEN SIGN	<div style="border: 1px solid black; padding: 5px; width: fit-content; margin-left: auto;"> Goldfield 15 Tonopah 40 Reno 275 </div>
US-95 N	GREEN SIGN	<div style="border: 1px solid black; padding: 5px; width: fit-content; margin-left: auto;"> Goldfield Summit Elev 6097 </div>
US-95 N	GREEN SIGN WATCH SPEED LIMIT - SLOW DOWN IN GOLDFIELD	<div style="border: 1px solid black; padding: 5px; width: fit-content; margin-left: auto;"> Goldfield Elev 5690 </div>
	Turn left onto Cemetery Rd	0.8
	GO THROUGH GATE	
	GO STRAIGHT INTO PIT LOOK FOR PIT SIGN	
	Pit # 5 - GOLDFIELD MM -206.0 - GPS: 37.722618, -117.252701	

Est Arrival:

MC 9:05 AM
 CT 1:08 PM
 UTV / CT 3:36 PM

Closure:

MC 1:33 PM
 Cars/Trucks/UTVS 7:52 PM

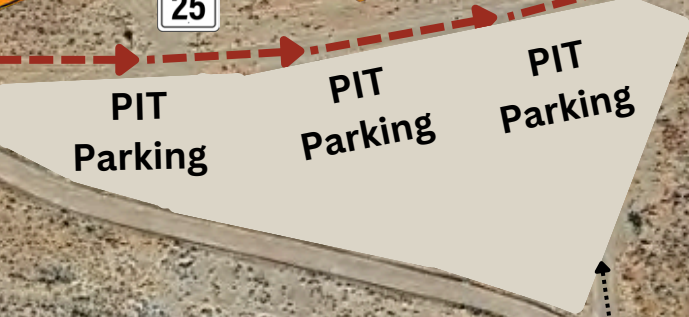


Pit # 5 - Goldfield

37.722618,
-117.252701



Race Speed Resumes



PIT
Parking

PIT
Parking


PIT
Parking



TO
.73 Mi

TO
Pit #6

206.0



2024 PIT BOOK

LEAVING PIT #5 TO PIT #6 - TONOPAH - UNLIMITED

DIRECTION	NOTE	ETA - 25 Min
PIT 5	Head East On Cemetery Rd	0.8
US-95 N	TURN RIGHT ONTO US-95 N TOWARDS TONOPAH	22.7
US-95 N	SLOW DOWN - PREPARE TO TURN LEFT	
DIRT RD	TURN LEFT ONTO DIRT ROAD	1.0
 Pit #6 - Tonopah		 24.4
MM -239.0 - GPS: 38.025706° -117.256356°		

Special Note:

Make sure to refuel! There are five gas stations in Tonopah and plenty of food stops. Keep your coolers cool and stay hydrated!
 You're halfway there! Keep going!

Est Arrival:

MC 9:32 AM
 CT 1:39 PM
 UTV / CT 4:10 PM

Closure:

MC 2:39 PM
 Cars/Trucks/UTVS 8:58 PM

Pit # 6 - Tonopah

38.025706°
-117.256356°



Race Speed
Resumes



239.0



PIT
Parking

PIT
Parking

PIT
Parking

PIT
Parking

To Pit # 7

TO 
1.0Mi

2024 PIT BOOK

LEAVING PIT #6 TO PIT #7 - MILLERS - UNLIMITED

DIRECTION	NOTE	ETA - 27 Min Miles
PIT 6	RETURN TO US-95 - RESET ODO TO "0" AT STOP SIGN Head northeast toward US-95 S	0.0 1.0
	TURN RIGHT ON TO US-95 N	17.1
US-95 N	BEANS & BREWS COFFEE HOUSE IS ON THE RIGHT Stop to get your Caffeine Fix, trust us you'll need it!	
US-95 N	CONTINUE STRAIGHT THROUGH TONOPAH - 25 MPH SPEED ZONE - GO SLOW!!!	
US-95 N	TONOPAH STATION HOTEL & CASINO ON LEFT	
US-95 N	GREEN SIGN RADAR ROAD	<div style="border: 1px solid black; padding: 5px; width: fit-content; margin: auto;"> NYE COUNTY COURT HOUSE SHERIFF OFFICE </div>
US-95 N	GREEN SIGN	<div style="border: 1px solid black; padding: 5px; width: fit-content; margin: auto;"> Gabbs Pole Line Rd </div>
US-95 N	MILLERS REST STOP ON RIGHT SLOW DOWN - PREPARE TO TURN LEFT OFF OF US-95	
US-95 N	TURN LEFT OFF OF US-95 LOOK FOR PIT SIGN - LONE MTN RD	1.0
DIRT ROAD	FOLLOW ARROWS TO PIT - SHARP LEFT	0.2
	Pit # 7 - Millers	19.4
	MM -267.9 - GPS: 38.128329° -117.456624°	

Est Arrival:


MC 10:18 AM
 CT 2:04 PM
 UTV / CT 4:41 PM


Closure:

MC 3:37 PM
 Cars/Trucks/UTVs 9:56 PM



**Pit # 7 -
Millers**
38.128329°
-117.456624°

TO  **95**
.98 Mi

To 
Pit # 8

PIT Parking

PIT Parking

Race Speed
Resumes



267.9



2024 PIT BOOK

LEAVING PIT #8 TO PIT #9 - REDLICH - UNLIMITED

DIRECTION	NOTE	ETA - 14 Min Miles
PIT 8	HEAD EAST on US-6 E	0.2
US-95 N	RETURN TO US-95 TURN RIGHT ON TO US-95 N	12.8
US-95 N	GREEN SIGN	<div style="border: 1px solid black; padding: 5px; width: fit-content; margin-left: auto;"> ^ HAWTHORNE < BISHOP </div>
US-95 N	GREEN SIGN	<div style="border: 1px solid black; padding: 5px; width: fit-content; margin-left: auto;"> MINA 31 HAWTHORNE 63 RENO 196 </div>
US-95 N	GREEN SIGN	<div style="border: 1px solid black; padding: 5px; width: fit-content; margin-left: auto;"> REDLICH SUMMIT ELEV 5053 </div>
US-95 N	SLOW DOWN - PREPARE TO TURN RIGHT	
US-95 N	TURN RIGHT - GO THROUGH GATE TO PIT 8 WATCH FOR PIT SIGN ON HIGHWAY	0.5
Pit # 9 - Redlich		13.5
MM -340.7 - GPS: 38.197493° 117.983986°		

Est Arrival:

MC 11:08 AM
 CT 3:12 PM
 UTV / CT 5:58 PM

Closure:

MC 6:03 PM
 Cars/Trucks/UTVS 12:22 AM



Pit # 8 - Coaldale

38.029623°
-117.891928°

315.5



PIT Parking

To Pit # 9



Race Speed
Resumes



2024 PIT BOOK

LEAVING PIT #7 TO PIT #8 - COALDALE - LIMITED

DIRECTION	NOTE	ETA - 28 Min Miles
PIT 7	Head west toward Lone Mountain Rd	0.2
LN MTN RD	Sharp right onto Lone Mountain Rd	1.0
US-95 N	TURN LEFT ON TO US-95	26.8
US-95 N	GREEN SIGN	<div style="border: 1px solid black; padding: 5px; display: inline-block; text-align: center;"> COALDALE JCT 1/2 MILE </div>
US-6W	TURN LEFT onto US-6 W SEE PIT SIGNS FOR ENTRANCE	0.3
Pit # 8 - Coaldale		28.3
MM -315.5 - GPS: 38.029623° -117.891928°		

Est Arrival:

MC 10:42 AM
 CT 2:49 PM
 UTV / CT 5:31 PM

Closure:

MC 5:13 PM
 Cars/Trucks/UTVS 11:32 PM



Pit # 9 - Redlich

38.197493°
-117.983986°

Race Speed
Resumes



340.7



Danger: Drop Off



.30 Mi
To Pit # 10



2024 PIT BOOK

LEAVING PIT #9 TO PIT #10 -MINA - UNLIMITED

DIRECTION	NOTE	ETA - 23 Min Miles
US-95 N	RETURN TO US-95	0.0
	TURN RIGHT ON TO US-95 NORTH TOWARDS MINA	17.5
US-95 N	GREEN SIGN WATCH SPEED LIMIT IN MINA - GO SLOW Check out "La Casita" serving Tacos!	<div style="border: 1px solid black; padding: 2px; display: inline-block;">MINA ELEV 4540</div>
US-95 N	SLOW DOWN - PREPARE TO TURN RIGHT	
US-95 N	CROSS CATTLE GUARD	
	TURN RIGHT ON TO PAVED ROAD CROSS CATTLE GUARD AFTER CATTLE GUARD ROAD TURNS TO A DIRT ROAD DRIVE 2.0 MILES ON BIG DIRT ROAD TO PIT 9 - MINA TURN LEFT INTO THE PIT	0.1 2.0
	Pit # 10 - Mina	20.0
	MM 368.5 - GPS: 38.420951° 118.087272°	

Special Note:

This is where pitting gets tricky - you must sit down and carefully plan your logistics. The roads do not parallel the course in this part of the state. You have many choices as to if you will pit at pit 10 to the finish, 10 to 12, or 10 to 13. **YOU WILL NOT MAKE IT TO Pit 11 BEFORE YOUR RACER from Pit 10.** Rawhide requires one dedicated pit truck, then to the finish. Just plan your race and pit mileage and try to make the Best decisions you can. Fellow racers and pit crews may be able to help you out at the most remote pits. Baja Pits will be available for services set up before the race & emergency services, but it would help to decide what your Pit Plan may be before Race Day. It may help you to look at the visual map in the front of this pit book to help you visualize your choices.

May the force be with you!

Est Arrival:

MC 12:03 PM
 CT 3:38 PM
 UTV / CT 6:27 PM

Closure:


MC 6:59 PM
 Cars/Trucks/UTVS 1:18 AM



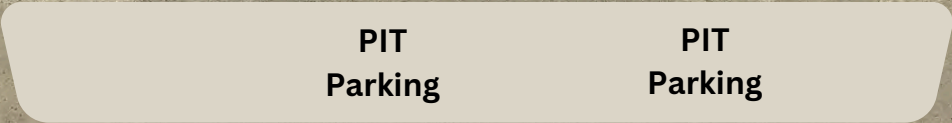
Pit # 10 - Mina

38.420951°
-118.087272°

368.5



Race Speed
Resumes



PIT
Parking

PIT
Parking

To Pit # 11

TO  95
2.10 Mi

2024 PIT BOOK

LEAVING PIT #10 TO PIT#11 - RAWHIDE - REMOTE

ETA - 1 Hour & 33 Min

DIRECTION	NOTE	Miles
PIT 10	TO CONTINUE TO PIT # 11 - RAWHIDE (THE REMOTE PIT) FOLLOW THIS PAGE If you are going to skip Rawhide, follow pit book to to Pit 12 (Top Gun)or Pit 13 (Weeks)	0.0
US-95 N	RESET ODO TO "0" AT STOP SIGN TURN RIGHT ON TO US-95 N	26.2
US-95 N	GREEN SIGN WATCH SPEED LIMIT IN LUNING - GO SLOW !!	<div style="border: 1px solid black; padding: 2px; display: inline-block;">Luning Elev 4480</div>
SR-361	TURN RIGHT ON TO SR-361	19.3
SR-361 N	<i>DANGER - RACE COURSE CROSSING - OBEY FLAGMAN</i> <i>DO NOT STOP OR PARK WITHIN 1000 FEET OF CROSSING</i>	
SR-361	GREEN SIGN	<div style="border: 1px solid black; padding: 2px; display: inline-block;">RAWHIDE < 32</div>
SR-361	TURN LEFT ON RAWHIDE ROAD YOU WILL DRIVE 28.7 MILES ON A GOOD DIRT ROAD TO THE PIT VERY DUSTY - DRIVE WITH CAUTION - 2-WAY ROAD	15.7
RAWHIDE RD	"Y" IN THE ROAD - VEER RIGHT	6.4
RAWHIDE RD	"Y" IN THE ROAD - VEER RIGHT	0.8
RAWHIDE RD	"Y" IN THE ROAD - VEER RIGHT (Small sign post in the middle of the "Y")	5.4
RAWHIDE RD	TURN RIGHT ON TO THE POWER LINE ROAD - CONTINUE 0.2 TO PIT TURN RIGHT INTO THE PIT	0.2
	Pit # 11 - Rawhide (Remote)	74.5
	MM -427.0 - GPS: 38.969249° 118.345607° THIS IS A REMOTE PIT - YOU CANNOT BEAT THE RACE VEHICLE TO ANY OTHER PIT - YOU CAN ONLY DRIVE FROM HERE TO THE FINISH LINE CONTUNUE ON SR-839 TO HWY-50, TURN LEFT AND CONTINUE THRU FALLON	

Est Arrival:

MC 12:52 PM
 CT 4:31 PM
 UTV / CT 7:28 PM

Closure:

MC 4:31 PM
 Cars/Trucks/UTVS 3:14 AM



Pit # 11 - Rawhide

38.969249°
-118.345607°

To Finish
Line

TO 
21.9 mi

SR
839

SR
839

427.0

SPEED
LIMIT
25



NO
PASSING
ZONE

PIT
Parking

PIT
Parking

SPEED
LIMIT
25

NO
PASSING
ZONE

SPEED
LIMIT
25

NO
PASSING
ZONE



Race Speed
Resumes

Note: You will not make
it to any other pit,
see you at the FINISH!

2024 PIT BOOK

LEAVING PIT #10 TO PIT#12- TOP GUN - UNLIMITED

ETA - 1 Hour & 44 Min
Miles

DIRECTION	NOTE	Miles
US-95 N	RETURN TO US-95 - RESET ODO TO "0" AT THE STOP SIGN TURN RIGHT ON TO US-95 NORTH TOWARDS HAWTHORNE	0.0 49.6
US-95 N	GREEN SIGN WATCH SPEED LIMIT IN LUNING - GO SLOW !!	<div style="border: 1px solid black; padding: 2px; display: inline-block;">Luning Elev 4480</div>
US-95 TR	TURN RIGHT ON US-95 TRUCK ROUTE TO BYPASS HAWTHORNE	1.3
US-95 TR	TURN RIGHT ON TO US-95 NORTH	55.9
US-95 N	GREEN SIGN	<div style="border: 1px solid black; padding: 2px; display: inline-block;">Town of Walker Lake Elev 4084</div>
US-95 N	JUNCTION ALT US-95 - CONTINUE STRAIGHT ON US-95 NORTH NOTE: IF YOU ARE GOING TO PIT 13 - WEEKS - TURN LEFT ON ALT-US-95	
US-95 N	GREEN SIGN	<div style="border: 1px solid black; padding: 2px; display: inline-block;">FALLON 39 LOVELOCK 95</div>
US-95 N	GREEN SIGN - DRIVE SLOW THROUGH SHURZ	<div style="border: 1px solid black; padding: 2px; display: inline-block;">SHURZ ELEV 4126</div>
US-95 N	CROSS RAILROAD TRACKS	
US-95 N	GREEN SIGN	<div style="border: 1px solid black; padding: 2px; display: inline-block;">LYON CTY LINE</div>
US-95 N	GREEN SIGN	<div style="border: 1px solid black; padding: 2px; display: inline-block;">CHURCHILL CTY LINE</div>
US-95 N	DANGER - RACE COURSE CROSSING - OBEY FLAGMAN DO NOT STOP OR PARK WITHIN 1000 FEET OF CROSSING	M 88.7
US-95 N	SLOW DOWN - PREPARE TO TURN RIGHT TURN RIGHT - DRIVE THROUGH GATE TO PIT 12 - TOP GUN	0.1
	Pit # 12 - Top Gun	107.0
	MM -458.5 - GPS: 39.259702° 118.763439°	

Est Arrival:

MC 1:19 PM
 CT 5:18 PM
 UTV / CT 8:21 PM

Closure:

MC 10:37 PM
 Cars/Trucks/UTVS 4:56 AM

95

To Finish Line



Pit # 12- Top Gun

39.259702°
-118.763439°

478.4




Race Speed Resumes



PRC# 8

95



Note: You will not make it to any other pit, see you at the FINISH!



2024 PIT BOOK

LEAVING PIT #10 TO PIT#13- WEEKS - UNLIMITED

ETA - 2 Hour & 7 Min

DIRECTION	NOTE	Miles
US-95 N	RESET ODO TO "0" AT STOP SIGN - TURN RIGHT ON TO US-95 N TOWARDS HAWTHORNE	0.0 49.6
US-95 N	GREEN SIGN WATCH SPEED LIMIT IN LUNING - GO SLOW 25 MPH	<div style="border: 1px solid black; padding: 2px; display: inline-block;">Luning Elev 4480</div>
US-95 TR	TURN RIGHT ON US-95 TRUCK ROUTE TO BYPASS HAWTHORNE	1.3
US-95 TR	STOP SIGN - TURN RIGHT ON TO US-95 NORTH	32.8
US-95 N	GREEN SIGN WATCH SPEED LIMIT - GO SLOW	<div style="border: 1px solid black; padding: 2px; display: inline-block;">TOWN OF WALKER ELEV 4084</div>
ALT-US 95	JUNCTION ALT US-95 - TURN LEFT ON TO ALT-US 95 TO PIT # 13 - WEEKS	15.6
ALT-US 95	GREEN SIGN WATCH SPEED LIMIT THROUGH YERINGTON	<div style="border: 1px solid black; padding: 2px; display: inline-block;">YERINGTON ELEV 4378</div>
	TURN RIGHT ON PETE HENDRICHS RD	62 ft
	TURN LEFT ON PETE HENDRICHS RD	4.4
	TURN RIGHT ONTO AIAZZI LN	2.0
	CONTINUE ON MILLER LN	3.0
	TURN RIGHT ONTO US-95 ALT	17.4
ALT-US 95	DANGER - RACE COURSE CROSSING - OBEY FLAGMAN DO NOT STOP OR PARK WITHIN 1000 FEET OF CROSSING	
DIRT ROAD	TURN RIGHT TO PIT # 13 - FOLLOW SIGNS .6 MILES TO PIT	
DIRT ROAD	CROSS CATTLE GUARD - VEER RIGHT	

Pit # 13 - Weeks

111.0

MM -507.0 - GPS: 39.282399° 119.230934°

Est Arrival:

MC 2:05 PM
 CT 5:44 PM
 UTV / CT 8:52 PM

Closure:

MC 11:35 PM
 Cars/Trucks/UTVS 5:54 AM

Pit # 13- Weeks

39.282399°

-119.230934°



507.2



Race Speed
Resumes

To Finish
Line

PIT
Parking

PIT
Parking

95

This is the
final pit of V2R.
SEE YOU AT
THE FINISH!

2024 PIT BOOK

LEAVING PIT #11 TO THE FINISH

DIRECTION	NOTE	ETA - 2 Hour Miles
DIRT ROAD	RESET ODO TO "0" WHEN LEAVING THE PIT AT THE INTERSECTION OF THE POWER LINE ROAD AND THE DIRT ROAD YOU CAME IN ON TURN RIGHT ON TO THE DIRT ROAD AND CONTINUE NORTH	0.0 22.0
DIRT ROAD	DANGER - RACE COURSE CROSSING - WATCH FLAGMAN DO NOT STOP OR PARK WITHIN 1000 FEET OF CROSSING SLOW DOWN - GO SLOW - WATCH FOR RACE TRAFFIC	
DIRT ROAD	YOU WILL INTERSECT WITH A GOOD DIRT ROAD - CONTINUE STRAIGHT	
SR-839 N	DIRT ROAD TURNS IN TO PAVEMENT AND IS THE BEGINNING OF SR-839	
SR-839 N	GREEN SIGN	CHURCHILL COUNTY LINE
SR-839 N	CORRAL ON RIGHT	
SR-839 N	CORRAL ON RIGHT	
SR-839 N	CATTLE GUARD	
US-50 W	TURN LEFT AT THE STOP SIGN - US-50 WEST	82.2
US-50 W	GREEN SIGN	< FALLON AUSTIN >
US-50 W	GREEN SIGN	SAND SPRINGS ELEV 4644
US-50 W	SAND MOUNTAIN RECREATION AREA ON THE RIGHT	
US-50 W	ENTERING FALLON FARM AREA GREEN SIGN	FALLON ELEV 3960
US-50 W	JUNCTION - GREEN SIGN - CONTINUE STRAIGHT	^ CARSON CITY 95 WINNEMUCCA
US-50 W	JUNCTION - GREEN SIGN - CONTINUE STRAIGHT	^ CARSON CITY RENO < 95 LAS VEGAS
US-50 W	JUNCTION US-50 & US-95 CONTINUE STRAIGHT ON US-50 WEST (WILLIAM AVE / TAYLOR ST)	
	NOTE: TURN LEFT ON US-95 IF YOU ARE GOING TO PIT # 12 - TOP GUN CONTINUE STRAIGHT THROUGH FALLON ON US-50 TO THE FINISH LINE (Continued on next page)	

To Dayton

ON-LOAD

Follow
Cones to
Park

Dayton Events Center FINISH LINE!



AUGUST 18TH, 2023

1ST ANTICIPATED MC

2:32 PM

1ST ANTICIPATED C/T

6:36 PM

1ST ANTICIPATED UTV

9:42 PM

NO Public
Access

Finish Line Mesa
**BEST OF THE
DESERT**

Celebrate with your racer!

To Finish Line Mesa



2024 PIT BOOK

LEAVING PIT #11 TO FINISH

DIRECTION	NOTE	Miles
US-50 W	TURN LEFT TOWARDS CARSON CITY / SILVER SPRINGS / DAYTON (DO NOT TAKE ALT-50 STRAIGHT)	
US-50 W	JUNCTION ALT-95 S - BLINKING RED LIGHT - CONTINUE STRAIGHT NOTE: TO GO TO PIT # 13 - WEEKS - TURN LEFT ON ALT-95 S	
US-50 W	GREEN SIGN	<div style="border: 1px solid black; padding: 5px; width: fit-content; margin: auto;"> DAYTON 23 CARSON CITY 35 SACRAMENTO 145 </div>
US-50 W	BROWN SIGN	<div style="border: 1px solid black; padding: 5px; width: fit-content; margin: auto;"> < DAYTON ST PARK </div>
DAYTON VALLEY ROAD	STOP LIGHT - GREEN SIGN TURN LEFT ON TO DAYTON VALLEY RD/QUILICI ROAD	<div style="border: 1px solid black; padding: 5px; width: fit-content; margin: auto;"> DAYTON VALLEY RD QUILICI ROAD </div>
	CROSS BRIDGE - GREEN SIGN	<div style="border: 1px solid black; padding: 5px; width: fit-content; margin: auto;"> CARSON RIVER </div>
PAVED RD	TURN RIGHT ON THE FIRST STREET IMMEDIATELY AFTER BRIDGE CONTINUE STRAIGHT PAST GRAVEL PIT YOU WILL SEE THE RODEO GROUNDS UP HILL TO THE LEFT	0.2
	CONTINUE ON TO DIRT ROAD AND IN TO THE FINISH LINE!!!	0.3
FINSH LINE!!		
MM -555 -	GPS: 39.228508°N 119.575606°W	

CONGRATULATIONS!!!

YOU HAVE JUST COMPLETED
 "500 Miles of Dust, Rocks & Glory"
 The Legendary CASEY FOLKS "VEGAS TO RENO"

**We will see you Saturday night at the Silver Legacy for the
 great Awards presentation & an awesome After-Race Party!**

Est Arrival:

MC 2:32 PM
 CT 6:28 PM
 UTV / CT 9:42 PM

Closure:

MC 1:10 AM
 Cars/Trucks/UTVS 7:30 AM

To Dayton

ON-LOAD

Follow
Cones to
Park

Dayton Events Center FINISH LINE!



AUGUST 16TH, 2024

1ST ANTICIPATED MC

2:32 PM

1ST ANTICIPATED C/T

6:36 PM

1ST ANTICIPATED UTV

9:42 PM

NO Public
Access

Finish Line Mesa
BEST OF THE DESERT

Celebrate with your racer!

To Finish Line Mesa



2024 PIT BOOK

LEAVING PIT #12 TO FINISH

ETA -1 hour & 8 Min
Miles

DIRECTION	NOTE	ETA -1 hour & 8 Min Miles
PIT 12	RESET ODO TO "0" WHEN LEAVING THE PIT AT THE PAVEMENT TURN RIGHT ON TO US-95 NORTH TOWARDS FALLON	0.0 14.1
US-95 N	GREEN SIGN	<div style="border: 1px solid black; padding: 2px; display: inline-block;">^ TRUCK ROUTE 95</div> <div style="border: 1px solid black; padding: 2px; display: inline-block;">< 50 CARSON CITY</div>
US-95 N	GREEN SIGN	
US-50 W	JUNCTION US-95 WEST TURN LEFT ON TO US-50 WEST (WILLIAM AVE / TAYLOR ST)	4.8
US-50 W	GREEN SIGN SLOW DOWN - PREPARE TO TURN LEFT	<div style="border: 1px solid black; padding: 2px; display: inline-block;">< CARSON CITY ^ RENO</div>
US-50 W	TURN LEFT TOWARDS CARSON CITY / SILVER SPRINGS / DAYTON (DO NOT TAKE ALT-50 STRAIGHT)	46.2
US-50 W	JUNCTION ALT-95 S - BLINKING RED LIGHT - CONTINUE STRAIGHT NOTE: TO GO TO PIT # 13 - WEEKS - TURN LEFT ON ALT-95 S	
US-50 W	GREEN SIGN	<div style="border: 1px solid black; padding: 2px; display: inline-block;">DAYTON 23</div>
US-50 W	BROWN SIGN	<div style="border: 1px solid black; padding: 2px; display: inline-block;">< DAYTON ST PARK</div>
DAYTON VALLEY RD	STOP LIGHT - < DAYTON VALLEY ROAD - TURN LEFT CROSS BRIDGE - GREEN SIGN TURN RIGHT ON THE FIRST STREET IMMEDIATELY AFTER BRIDGE CONTINUE STRAIGHT PAST GRAVEL PIT	<div style="border: 1px solid black; padding: 2px; display: inline-block;">CARSON RIVER</div>
PAGE 38	YOU WILL SEE THE RODEO GROUNDS UP HILL TO THE LEFT	1.0

FINSH LINE!!

MM -555 - GPS: 39.228508° 119.575606°

Est Arrival:

MC 2:32 PM
 CT 6:28 PM
 UTV / CT 9:42 PM

Closure:

MC 1:10 AM
 Cars/Trucks/UTVS 7:30 AM

2024 PIT BOOK

LEAVING PIT #13 TO FINISH

DIRECTION	NOTE	ETA - 35 Min Miles
PIT 13	RESET ODO TO "0" WHEN LEAVING THE PIT AT THE PAVEMENT TURN RIGHT ON TO ALT-US-95 NORTH TOWARDS SILVER SPRINGS	0.0 5.7
ALT-US-95	BRIDGE OVER THE CARSON RIVER	
ALT-US-95	RAILROAD TRACKS	
US-50 W	JUNCTION - ALT-95 AND US-50 - RED BLINKING LIGHT TURN LEFT ON TO US-50 WEST TOWARDS DAYTON	20.3
US-50 W	GREEN SIGN	DAYTON 23 CARSON CITY 35 SACRAMENTO 145
US-50 W	BROWN SIGN	< DAYTON ST PARK
DAYTON VALLEY RD	STOP LIGHT - < DAYTON VALLEY ROAD - TURN LEFT	1.0
	CROSS BRIDGE - GREEN SIGN	CARSON RIVER
	TURN RIGHT ON THE FIRST STREET IMMEDIATELY AFTER BRIDGE CONTINUE STRAIGHT PAST GRAVEL PIT YOU WILL SEE THE RODEO GROUNDS UP HILL TO THE LEFT FINSH LINE!!	31.0
	MM -534.0 - GPS: 39.228508° 119.575606°	

CONGRATULATIONS!!!

YOU HAVE JUST COMPLETED
"500 Miles of Dust, Rocks & Glory"
The Legendary CASEY FOLKS "VEGAS TO RENO"

We will see you Saturday night at the Sparks Nugget for the
great Awards presentation & an awesome After-Race Party!

Est Arrival:

MC 2:32 PM
 CT 6:28 PM
 UTV / CT 9:42 PM

Closure:

MC 1:10 AM
 Cars/Trucks/UTVS 7:30 AM

2024 PIT BOOK

DIRECTION	LEAVING FINISH LINE TO THE SILVER LEGACY NOTE	ETA - 45 Min Miles
FINISH LINE	TURN RIGHT OUT OF THE FINISH LINE DOWN DIRT ROAD	0.3 mi
	Merge onto Ricci Rd	0.2 mi
	Turn left onto Dayton Valley Rd/Main St	0.1 mi
	Use the left 2 lanes to turn left at the 1st cross street onto US-50 W Pass by Taco Bell (on the left in 9.3 mi)	9.7 mi
	Turn right onto the US-395 N/Interstate 580 N ramp to Reno	0.3 mi
	Merge onto I-580 N/US-395 N	29.6 mi
	Use the right 2 lanes to take exit 36B to merge onto I-80 W toward Sacramento/Reno W	1.7 mi
	Use the 2nd from the right lane to take exit 13 toward Downtown Reno/Virginia St	0.2 mi
	Drive to N Sierra St	0.1 mi
	Parking is limited! You can park in any of the Cesars Parking garages Trucks and Trailers have limited parking in these areas LOCK UP ALL YOUR STUFF!!!!	
	The After-Race party & Awards will be held Saturday night! 6 PM - 7 PM – Happy Hour 7 PM – 9 PM - AWARDS	42.9

CONGRATULATIONS TO OUR FINISHERS!!